



## CLUBROOT

### OBJECTIVE

To establish a policy for the prevention and control of Clubroot.

### SCOPE

This policy will include all the agriculture land within the RM of McKillop No. 220. It will also include Clubroot management, notifications, confirmation and Clubroot survey protocol.

### DEFINITIONS

- a) Clubroot confirmation means that clubroot disease symptoms were observed in a susceptible crop. Detection of the clubroot pathogen's DNA in a plant or soil sample, obtained by laboratory testing, may be conducted as needed to confirm clubroot diagnosis.
  - i. Detection of the clubroot pathogen's DNA in a plant or soil sample in the absence of visible symptoms is not sufficient for clubroot confirmation. When this occurs the landowner(s) and/or occupant(s) will be encouraged to implement proactive management strategies to prevent the spread of the clubroot pathogen and to keep pathogen low. Fields may be monitored in subsequent years for the development of clubroot symptoms to enable clubroot confirmation.
- b) **Council** - the Council of the Rural Municipality of McKillop No. 220
- c) **Officer** - an officer within the meaning of *The Pest Control Act*.
- d) **Owner/Occupant** – as defined in *The Municipalities Act*.
- e) **RM/Municipality** - the Rural Municipality of McKillop No. 220

### POLICY

1. The Municipality recognizes that clubroot is a serious problem of cruciferous plants such as canola, mustard, camelina, oilseed radish, taramira and cruciferous vegetables such as arugula, broccoli, Brussels sprouts, cabbage, cauliflower, Chinese cabbage, kale, kohlrabi,



radish, rutabaga, turnip and cruciferous weeds ( e.g. stinkweed, shepherd's purse, wild mustard, volunteer canola).

2. The Municipality recognizes that the clubroot pathogen is soil-borne and therefore can be spread by soil movement on equipment, vehicles, tires, shoes, earth tag on seed and tubers grown in clubroot infested soil or any other activity or event that results in the movement of soil.
3. The Municipality supports the principle to control the spread of clubroot, which has been declared a pest under *The Pest Control Act*.
4. *The Pest Control Act* authorizes municipalities and officers to act in relation to clubroot.

## 5. Notifications and Confirmation

- 5.1. By way of the Municipalities Clubroot Bylaw (Bylaw Number) every owner and/or occupant of and shall notify the Municipality or officer of the Municipality in which the land is located in writing ( email or posted mail), within 30 business days of confirmation of the presence of clubroot and provide the exact location of the disease. Form A may be used as a template for notification and documentation of the location of the clubroot within the field.
- 5.2. Personal survey protocol and details of self-reporting clubroot findings is to be considered confidential and kept on file in the office of the Municipality and released only to authorized municipal or provincial government personnel and the person(s) owning, occupying or controlling the land. Disclosure is subject to agreement reached with the landowner(s) and/or occupant(s), in the best interests of the community in accordance with The Saskatchewan Clubroot Management Plan.
- 5.3. Clubroot field inspections shall be conducted by officer(s) to monitor for clubroot and/or enforce The Pest Control Act within the municipality.
- 5.4. Clubroot survey procedures and the reporting form will follow standard protocols as recommended by the Saskatchewan Clubroot Initiative and the Saskatchewan Ministry of Agriculture (see Schedule A).

## 6. Clubroot Management

- 6.1. By way of the Municipality's Clubroot Bylaw (Bylaw number) the owner(s) and/or occupants of land where clubroot has been confirmed shall develop a Clubroot Management Agreement (using form B) with the assistance of an agrologist currently practicing with the Saskatchewan Institute of Agrologists.
- 6.2. *The Saskatchewan Clubroot Management Plan* shall be referred to and used as a guide for any control/prevention measures. An updated copy of this document can be obtained by calling the Saskatchewan Agriculture Knowledge Center at 1-866-457-2377
- 6.3. The Clubroot Management Agreement (Form B) agreed upon



- 6.4. between the owner(s) and/or occupant(s) and the officer shall:
  - 6.4.1. Meet the minimum standards as identified within The Saskatchewan Clubroot Management Plan.
  - 6.4.2. Include actions to manage and prevent the spread of clubroot
  - 6.4.3. Require the owner(s) and/or occupant(s) to disclose that clubroot has been confirmed if the land is sold or rented to another owner(s) and/or occupant(s)
  - 6.4.4. Require notification of occupants and easement holders who have access to the land to enable biosecurity actions to prevent the spread of clubroot.
  - 6.4.5. Be returned to the officer within 30 business days.
  - 6.4.6. Shall be signed by the landowner(s) and/or occupant(s) of the land and the officer.
- 6.5. When a formal agreement cannot be reached or the landowner(s) and/or occupant(s) fail to carry out the measures outlined in the Clubroot Management Agreement entered into in accordance with Section 6.1., the officer may write an order as per Section 19 of The Pest Control Act using form C.
- 6.6. The owner(s) and/or occupant(s) shall take all actions as ordered by the officer.
- 6.7. In order to maintain confidentiality of both the location and presence of clubroot, the Council should take all discussions regarding instances of clubroot into an in-camera discussion at their council meeting.
- 6.8. To preserve confidentiality, motions made by Council should not make reference to the type of pest being controlled or the location/landowner involved.
- 6.9. The Municipality may create a file number for the case in lieu of using names or locations. The Municipality may create a file on the case and reference the file number in the motions by Council for record-keeping purposes.



## CLUBROOT SURVEY PROTOCOL – SCHEDULE A

**Introduction:** Clubroot is a soil-borne disease caused by a microbe, *Plasmodiophora brassicae*. Clubroot affects the roots of cruciferous field crops such as canola, mustard, camelina, oilseed radish and taramira. It also affects cruciferous vegetables such as arugula, broccoli, Brussels sprouts, cabbage, cauliflower, Chinese cabbage, kale, kohlrabi, radish, rutabaga and turnip, as well as cruciferous weeds ( e.g. stinkweed, shepherd's purse, wild mustard, volunteer canola).

**Symptoms:** Invasion of host roots leads to the formation of clubroot galls. These deformed roots have a reduced ability to absorb water and nutrients leading to stunting, wilting, yellowing, premature ripening and shrivelling of seeds. The cause of these above-ground symptoms can be confirmed by digging up suspect plants to check roots for gall formation. Clubroot affects canola yield and quality to a similar degree as other diseases affecting water and nutrient uptake, and its impact depends on soil conditions and the growth stage of the crop when infection occurs and the level of the pathogen in the soil. Early infection of seedlings can result in significant yield losses. Spore germination of *Plasmodiophora*, infection and disease development are favoured by warm soils, high soil moisture and low soil pH.

### **Equipment and Materials Needed**

|                          |   |                                     |
|--------------------------|---|-------------------------------------|
| Clubroot Sheets (Form A) | Hand trowel   | Disposable booties and gloves       |
| Clipboard and pen        | Pocket knife  | Garbage bags                        |
| GPS unit or maps         | Pail of 2% bleach solution for soaking cleaning tools | 2% bleach in a misting spray bottle |
| Paper bags or boxes      |   |                                     |

### **Plant Sample Survey Procedure**

1. As clubroot may take six to eight weeks to develop, symptoms are most detectable later in the growing season (late July or August).
2. Records must be kept for all fields visited using Form A clubroot survey sheets.
3. Do not drive into field or access, but park on the road whenever possible. Surveyors can walk into infested fields but must follow human sanitation procedures.
4. If survey personnel enter a field in any potentially infested regions, whether it is known to have clubroot or not, they are to follow these procedures:
  - a. Wear disposable footwear that can be removed immediately after leaving the field. Another option is to use rubber boots or other footwear that can be sterilized (misted) with a disinfectant solution (two per cent bleach) upon leaving the field.
  - b. Dispose of the disposable footwear in a sterile fashion. Sealing in a garbage bag and incinerating is preferred. Do not reuse disposable footwear.
  - c. Clean and disinfect any tools that may have been in contact with soil in the field.



5. Observe 20 plants at the field entrance and at each of five additional sites in the field, for a total of 100 plants. Keep each of these five sites at least 20 metres from each other and at least 20 metres from the field edge.
6. If patches of premature ripening are observed, particularly in field entrance or corners of field, dig or pull up plants, shake off excess soil and inspect roots for the presence of galls. If clubroot is suspected, cut off stems and collect root samples.
7. Air-dry root samples in paper envelopes/boxes/bags and send them to the Ministry of Agriculture's Crop Protection Laboratory at 346 McDonald Street, Regina SK, S4N 6P6, telephone (306) 787- 8130. You may mail, courier or drop off samples in person. There is a \$20 fee for visual inspection.
8. If the visual diagnosis is positive, root samples will be forwarded to a laboratory on behalf of the municipality for DNA testing. Cost of the DNA testing will depend on the current fee set by the credited laboratory ( approximately \$100).

### **Soil Sample Survey Procedure**

1. Soil samples can be collected at any time but soil should be dried after collection.
2. Records must be kept for all fields visited using Form A clubroot survey sheets.
3. Do not drive into field or access, but park on the road whenever possible. Surveyors can walk into infested fields but must follow human sanitation procedures.
4. If survey personnel enter a field in any potentially infested regions, whether it is known to have clubroot or not, they are to follow these procedures:
  - a. Wear disposable footwear that can be removed immediately after leaving the field. Another option is to use rubber boots or other footwear that can be sterilized (misted) with a disinfectant solution (two per cent bleach) upon leaving the field.
  - b. Dispose of the disposable footwear in a sterile fashion. Sealing in a garbage bag and incinerating is preferred. Do not reuse disposable footwear.
  - c. Clean and disinfect any tools that may have been in contact with soil in the field.
5. Soil samples should be comprised of a mixture of small scoops (approximately one cup each) of soil taken at each of 5 sites visited in one field. Because clubroot is most likely to arrive on soil attached to vehicles and field equipment, IF the entrance to the field is evident, these 5 sites should be located in the vicinity of this approach. Clear away residue from the soil surface, and scoop approximately 1 cup of the top 5-10 cm of soil at each site (total 1 litre from all 5 sites combined). Keep each of these five sites at least 20 metres from each other and at least 20 metres from the field edge.
6. Air-dry oil samples in paper boxes and send them to a laboratory for DNA testing. Cost of the DNA testing will depend on the current fee set by the credited laboratory (approximately \$100).
  - a. For a list of laboratories providing clubroot testing, please visit:  
[www\v.clubroot.ca](http://www.v.clubroot.ca) (click on Identify Clubroot) or contact the Crop Protection Laboratory in Regina.



**CLUBROOT SURVEY FORM – FORM A**

**The Land as Shown on Diagram Attached:**

|                         |           |          |    |          |
|-------------------------|-----------|----------|----|----------|
| Legal Land Description: | 1/4 Sec.: | T:       | R: | West of: |
| And/Or GPS Coordinates: |           | Address: |    |          |

|   |                |
|---|----------------|
| <b>Pest Control Officer:</b>  |                |
| Survey Name (if different than above):                              | Date Surveyed: |
| Address:  |                |
| Phone:  | Email:         |
| Landowner:  | Farmer:        |
| Is this survey part of an agreement with the landowner or an order? |                |
|   |                |

**Tillage Information (if applicable/known):**

|                                     |             |                          |                       |
|-------------------------------------|-------------|--------------------------|-----------------------|
| Fall: 20__                          | No Tillage: | Cultivation (#of times): | Discing (# of times): |
| Other: (Please Specify # of times): |             |                          |                       |
| Spring: 20__                        | No Tillage: | Cultivation (#of times): | Discing (# of times): |
| Other: (Please Specify # of times): |             |                          |                       |

**Seeding information (if applicable/known):**

|                 |          |                                  |                |         |
|-----------------|----------|----------------------------------|----------------|---------|
| Crop:           | Variety: | Source:                          | Certified:     | Common: |
| Seeding Date:   |          | Seeding Rate (lbs/ac. or kg/ha): |                |         |
| Total Rainfall: | June:    | July:                            | Irrigated: Yes | No      |

**Rotation Information (if applicable/known):**

Please list Canola variety used in previous years if known:

|   |        |         |                 |                              |
|---|--------|---------|-----------------|------------------------------|
| Year:   | Wheat: | Barley: | Canola:         | Field pea, lentil, dry bean: |
| Oats:   | Rye:   | Potato: | Forage grasses: | Forage legumes:              |
| Other (Please Specify):   |        |         |                 |                              |
| Year:   | Wheat: | Barley: | Canola:         | Filed pea, lentil, dry bean: |
| Oats:   | Rye:   | Potato: | Forage Grasses: | Forage legumes:              |
| Other (Please Specify):   |        |         |                 |                              |
| History of crucifer vegetables or crucifer (brassica) crops other than canola grown on the filed: |        |         |                 |                              |
|   |        |         |                 |                              |

All survey information is considered confidential and is to be kept on file in the office of the municipality and released only to authorized municipal or provincial government personnel and the person owning, occupying or controlling the land surveyed. Disclosure is subject to the agreement reached or orders issued in the event of a positive clubroot finding, as outlined in the clubroot policy of the municipality.



**Field Traffic:** Is there occasional traffic on the filed, ie) oil rigs, power installations, research plots, recreational vehicles (ATVs), etc.?

---



---

**Comments:**

---



---



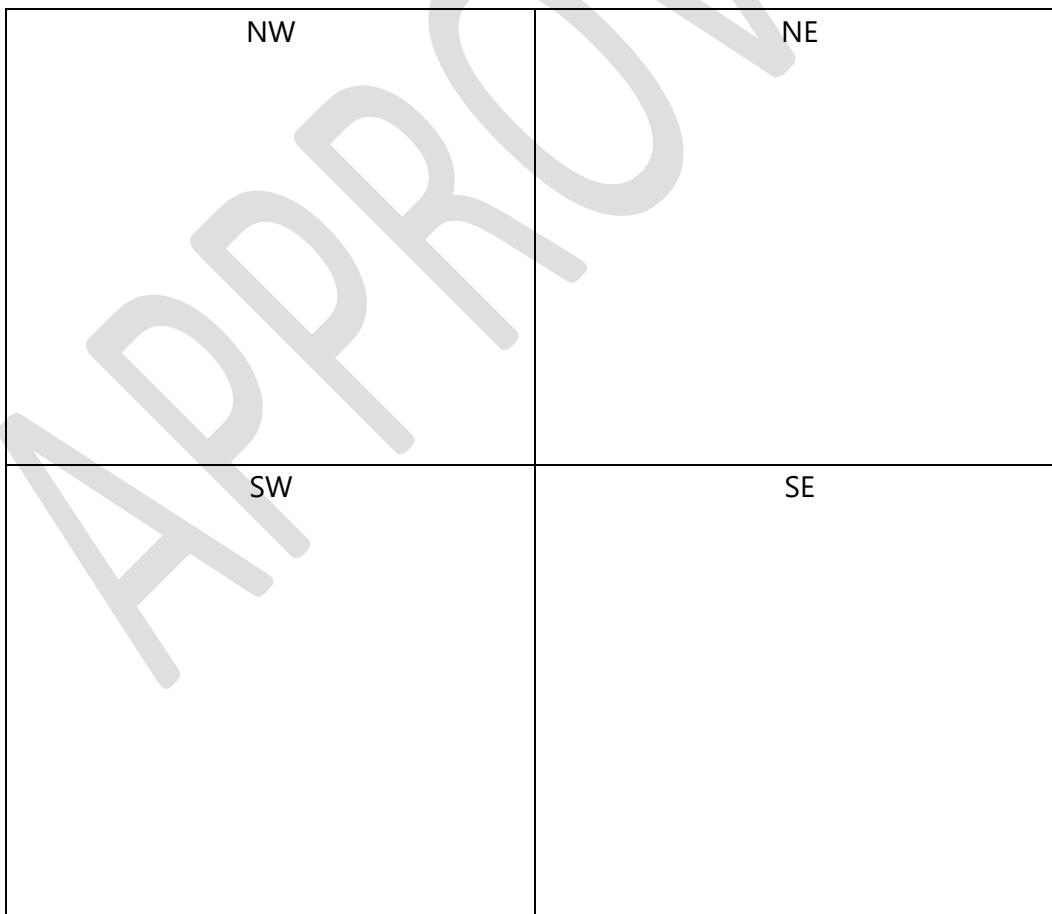
---

**Types of Sample(s) Collected** (please circle one or both):

| Soil               |  | Plant              |  |
|--------------------|--|--------------------|--|
| Number of Samples: |  | Number of Samples: |  |

**Diagram Showing Location of Field Entrance and/or Samples:**

(may be supplemented with GIS printed map)





**CLUBROOT MANAGEMENT AGREEMENT – FORM B**

|  |                      |
|--|----------------------|
| Agreement #:                               | Date of Agreement:   |
| <b>An Agreement Between the following:</b> |                      |
| Owner/Occupant/Operator                    | Pest Control Officer |
| Name:                                      | Name:                |
| Address:                                   | Address:             |
|  |                      |

I, the above-mentioned owner or occupant, having this day conferred with the above-mentioned pest control officer, hereby acknowledge the presence of clubroot, on the land located at (if different from above):

|                         |           |             |    |          |
|-------------------------|-----------|-------------|----|----------|
| Legal Land Description: | 1/4 Sec.: | T:          | R: | West of: |
| And/Or GPS Coordinates: |           | Or Address: |    |          |

AND hereby agree to do the following work (specify details of the Clubroot Management Agreement including actions to be taken to control and prevent the spread of clubroot):

---

---

---

---

---

---

---

---

---

---

---

---

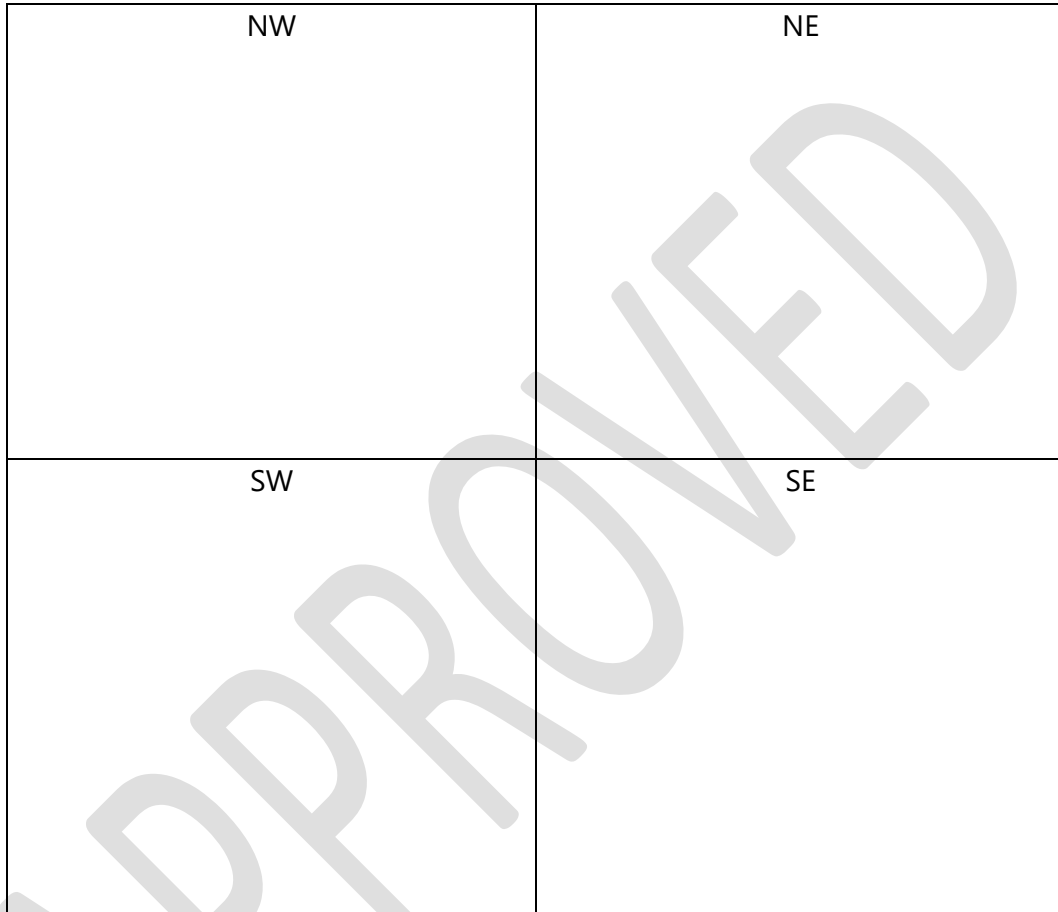
Signed: \_\_\_\_\_  
 (Owner/Occupant)

Signed: \_\_\_\_\_  
 (Pest Control Officer)





**Diagram Showing Location of Field Entrance and/or Samples:**  
 (may be supplemented with GIS printed map)



|                         |           |    |    |          |
|-------------------------|-----------|----|----|----------|
| Legal Land Description: | 1/4 Sec.: | T: | R: | West of: |
| GPS Coordinates: N:     |           | W: |    |          |

(These locations are approximations only and do not necessarily indicate all clubroot present.)

*Note: This agreement to be made in triplicate. The original copy is for the owner/occupant, and copies 2 and 3 are to be submitted to the municipality.*

*Copy 1: Owner/Occupant*

*Copy 2: Municipality*

*Copy 3: Government of Saskatchewan*



**CLUBROOT MANAGEMENT ORDER**

|          |                |
|----------|----------------|
| Order #: | Date of Issue: |
| To:      | Phone:         |
| Address: | Email:         |

It has come to my attention that clubroot, a declared pest under The Pest Control Act:  
(please check one box)

has been confirmed on your land described as (if different from above):

|                         |           |             |    |          |
|-------------------------|-----------|-------------|----|----------|
| Legal Land Description: | 1/4 Sec.: | T:          | R: | West of: |
| And/or GPS Coordinates: |           | Or Address: |    |          |

are present in soil adhering to your machine described as:

\_\_\_\_\_  
(description of machine, including serial number and if applicable license number)

In accordance with the Clubroot Bylaw for the municipality, you are hereby notified:

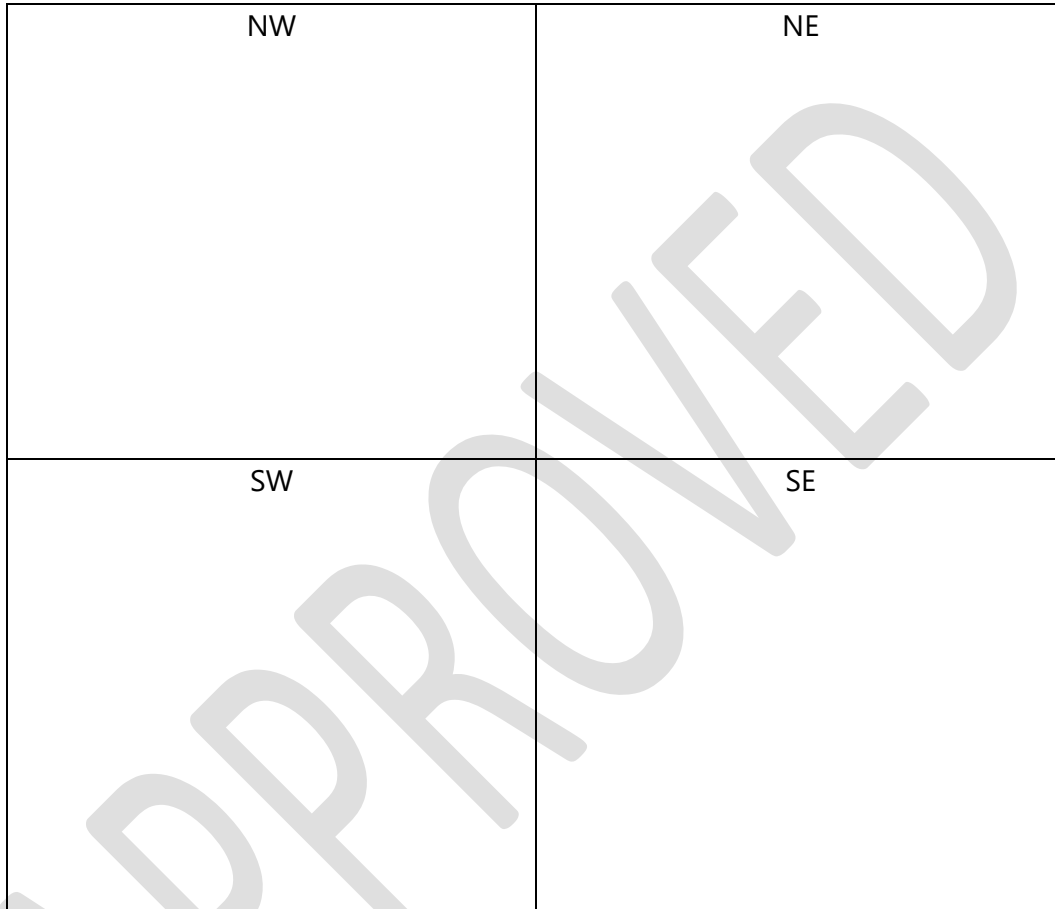
*(Detail instructions including methods to be used to control clubroot or sanitize machine and setting out any prohibitions or other measures the Pest Control Officer considers necessary or appropriate).*

\_\_\_\_\_  
 \_\_\_\_\_  
 \_\_\_\_\_  
 \_\_\_\_\_  
 \_\_\_\_\_  
 \_\_\_\_\_  
 \_\_\_\_\_

Signed: \_\_\_\_\_  
(Pest Control Officer)



**Diagram Showing Location of Field Entrance and/or Samples:**  
 (may be supplemented with GIS printed map)



|                         |           |    |    |          |
|-------------------------|-----------|----|----|----------|
| Legal Land Description: | 1/4 Sec.: | T: | R: | West of: |
| GPS Coordinates: N:     |           | W: |    |          |

(These locations are approximations only and do not necessarily indicate all clubroot present.)

*Note: This order is to be made in triplicate. The original copy is for the person to whom it is served, and copies 2 and 3 are to be submitted to the municipality.*

Copy 1: Owner/Occupant/Person in charge of machine

Copy 2: Municipality

Copy 3: Government of Saskatchewan