















R.M. of McKillop No. 220

**Zoning Bylaw
No. 1 / 18 Maps**

Legend


 R.M. of McKillop	 Railway	 Zoning Districts	 Lakeshore Residential (LS1)
 Parcel	 Highway	 Agricultural / Resource 1 (AR1)	
 Last Mountain Lake I.R. 80A	 Arterial		
 Park	 Collector		
 Other Municipality	 Watercourse		
	 Waterbody		

**Collingwood
Lakeshore
Estates**

Seal

0 20 40 80 120 160
Metres

The accuracy & completeness of information shown on this drawing is not guaranteed. It will be the responsibility of the user of the information shown on this drawing to locate & establish the precise location of all existing information whether shown or not.



Reeve _____


This map forms a part of Bylaw No.

Administrator _____

referred to as the Zoning Bylaw.

C:\4041.0002.01\Projects\MXD\2020_02_07\RM of McKillop Zoning 22x34P (Rev R - DDP Cities).mxd Last updated by maceto on February 18, 2020 at 11:27:34 AM





R.M. of McKillop No. 220

**Zoning Bylaw
No. 2 / 18 Maps**


Legend


R.M. of McKillop	Railway	Zoning Districts	Lakeshore Small Lot Residential (LS2)
Parcel	Highway	Agricultural / Resource 1 (AR1)	
Last Mountain Lake I.R. 80A	Arterial		
Park	Collector		
Other Municipality	Watercourse		
	Waterbody		

Seal

Maple Grove

0 3.75 7.5 15 22.5 30
Metres






The accuracy & completeness of information shown on this drawing is not guaranteed. It will be the responsibility of the user of the information shown on this drawing to locate & establish the precise location of all existing information whether shown or not.

Reeve
This map forms a part of Bylaw No.

Administrator
referred to as the Zoning Bylaw.





R.M. of McKillop No. 220

**Zoning Bylaw
No. 3 / 18 Maps**

Legend


R.M. of McKillop	Railway	Zoning Districts	Lakeshore Residential (LS1)
Parcel	Highway	Agricultural / Resource 1 (AR1)	Lakeshore Small Lot Residential (LS2)
Last Mountain Lake I.R. 80A	Arterial	Country Residential 1 (CR1)	
Park	Collector		
Other Municipality	Watercourse		
	Waterbody		

Sunset Resort

Seal

0 12.5 25 50 75 100
Metres

The accuracy & completeness of information shown on this drawing is not guaranteed. It will be the responsibility of the user of the information shown on this drawing to locate & establish the precise location of all existing information whether shown or not.




Reeve _____

This map forms a part of Bylaw No. _____

Administrator _____

referred to as the Zoning Bylaw.




















R.M. of McKillop No. 220

**Zoning Bylaw
No. 4 / 18 Maps**


Legend

 R.M. of McKillop	 Railway	 Zoning Districts	 Lakeshore Residential (LS1)
 Parcel	 Highway	 Agricultural / Resource 1 (AR1)	 Lakeshore Small Lot Residential (LS2)
 Last Mountain Lake I.R. 80A	 Arterial		
 Park	 Collector		
 Other Municipality	 Watercourse		
	 Waterbody		


North Colesdale Park

Seal

0 5 10 20 30 40
Metres



The accuracy & completeness of information shown on this drawing is not guaranteed. It will be the responsibility of the user of the information shown on this drawing to locate & establish the precise location of all existing information whether shown or not.




Reeve
This map forms a part of Bylaw No.

Administrator
referred to as the Zoning Bylaw.

C:\4041.0002.01\Projects\MXD\2020_02_07\RM of McKillop Zoning 22x34P (Rev R - DDP Cities).mxd Last updated by maceto on February 18, 2020 at 11:28:48 AM


















R.M. of McKillop No. 220

**Zoning Bylaw
No. 5 / 18 Maps**


Legend

 R.M. of McKillop	 Railway	Zoning Districts	 Lakeshore Residential (LS1)
 Parcel	 Highway	 Agricultural / Resource 1 (AR1)	
 Last Mountain Lake I.R. 80A	 Arterial		
 Park	 Collector		
 Other Municipality	 Watercourse		
	 Waterbody		


Colesdale Park

Seal

0 5 10 20 30 40
Metres



The accuracy & completeness of information shown on this drawing is not guaranteed. It will be the responsibility of the user of the information shown on this drawing to locate & establish the precise location of all existing information whether shown or not.



Reeve


This map forms a part of Bylaw No.

Administrator

referred to as the Zoning Bylaw.

C:\4041.0002.01\Projects\MXD\2020_02_07\RM of McKillop Zoning 22x34P (Rev R - DDP Cities).mxd Last updated by maceto on February 18, 2020 at 11:29:45 AM





R.M. of McKillop No. 220

**Zoning Bylaw
No. 6 / 18 Maps**

Legend


R.M. of McKillop	Railway	Zoning Districts	Lakeshore Residential (LS1)
Parcel	Highway	Agricultural / Resource 1 (AR1)	Lakeshore Small Lot Residential (LS2)
Last Mountain Lake I.R. 80A	Arterial		
Park	Collector		
Other Municipality	Watercourse		
	Waterbody		

Green Acres

0 5 10 20 30 40
Metres

Seal

The accuracy & completeness of information shown on this drawing is not guaranteed. It will be the responsibility of the user of the information shown on this drawing to locate & establish the precise location of all existing information whether shown or not.



Reeve


This map forms a part of Bylaw No.

Administrator

referred to as the Zoning Bylaw.

C:\4041.0002.01\Projects\MXD\2020_02_07\RM of McKillop Zoning 22x34P (Rev R - DDP Cities).mxd Last updated by maceto on February 18, 2020 at 11:31:00 AM




















R.M. of McKillop No. 220

**Zoning Bylaw
No. 7 / 18 Maps**

Legend

	R.M. of McKillop		Railway		Agricultural / Resource 1 (AR1)		Lakeshore Small Lot Residential (LS2)
	Parcel		Highway				
	Last Mountain Lake I.R. 80A		Arterial				
	Park		Collector				
	Other Municipality		Watercourse				
			Waterbody				

Zoning Districts


	Agricultural / Resource 1 (AR1)		Lakeshore Small Lot Residential (LS2)
---	---------------------------------	---	---------------------------------------

Spring Bay

0 5 10 20 30 40
Metres

Seal


The accuracy & completeness of information shown on this drawing is not guaranteed. It will be the responsibility of the user of the information shown on this drawing to locate & establish the precise location of all existing information whether shown or not.



Reeve
This map forms a part of Bylaw No.

Administrator
referred to as the Zoning Bylaw.


















R.M. of McKillop No. 220

**Zoning Bylaw
No. 8 / 18 Maps**


Legend

 R.M. of McKillop	 Railway	Zoning Districts	 Lakeshore Residential (LS1)
 Parcel	 Highway	 Agricultural / Resource 1 (AR1)	
 Last Mountain Lake I.R. 80A	 Arterial		
 Park	 Collector		
 Other Municipality	 Watercourse		
	 Waterbody		

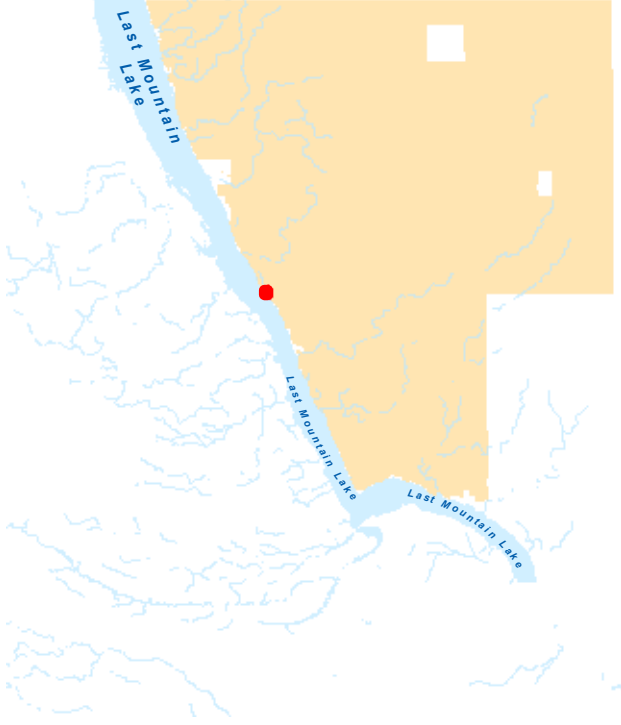
Gibb's Beach

Seal

0 2.5 5 10 15 20
Metres



The accuracy & completeness of information shown on this drawing is not guaranteed. It will be the responsibility of the user of the information shown on this drawing to locate & establish the precise location of all existing information whether shown or not.



Reeve _____


This map forms a part of Bylaw No.

Administrator _____

referred to as the Zoning Bylaw.

C:\4041.0002.01\Projects\MXD\2020_02_07\RM of McKillop Zoning 22x34P (Rev R - DDP Cities).mxd Last updated by maceto on February 18, 2020 at 11:32:39 AM





R.M. of McKillop No. 220

**Zoning Bylaw
No. 9 / 18 Maps**


Legend

R.M. of McKillop	Railway	Zoning Districts	Lakeshore Residential (LS1)
Parcel	Highway	Agricultural / Resource 1 (AR1)	Lakeshore Small Lot Residential (LS2)
Last Mountain Lake I.R. 80A	Arterial		
Park	Collector		
Other Municipality	Watercourse		
	Waterbody		

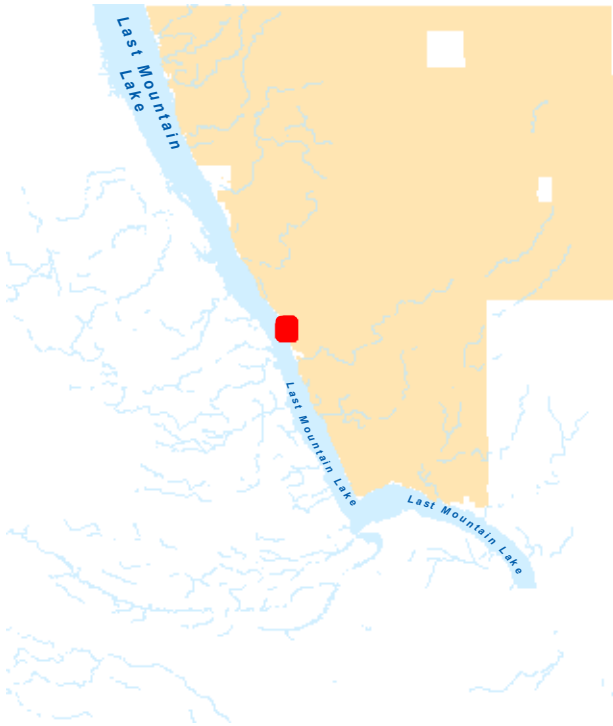
Macpheat Park

Seal

0 10 20 40 60 80
Metres



The accuracy & completeness of information shown on this drawing is not guaranteed. It will be the responsibility of the user of the information shown on this drawing to locate & establish the precise location of all existing information whether shown or not.



Reeve _____


This map forms a part of Bylaw No.

Administrator _____

referred to as the Zoning Bylaw.

C:\4041.0002.01\Projects\MXD\2020_02_07\RM of McKillop Zoning 22x34P (Rev R - DDP Cities).mxd Last updated by maceto on February 18, 2020 at 11:33:29 AM





R.M. of McKillop No. 220

**Zoning Bylaw
No. 10 / 18 Maps**


Legend

R.M. of McKillop	Railway	Zoning Districts	Lakeshore Residential (LS1)
Parcel	Highway	Agricultural / Resource 1 (AR1)	
Last Mountain Lake I.R. 80A	Arterial		
Park	Collector		
Other Municipality	Watercourse		
	Waterbody		


Mohr's Beach

Seal

0 5 10 20 30 40
Metres



The accuracy & completeness of information shown on this drawing is not guaranteed. It will be the responsibility of the user of the information shown on this drawing to locate & establish the precise location of all existing information whether shown or not.



Reeve _____


This map forms a part of Bylaw No. _____

Administrator _____

referred to as the Zoning Bylaw.

C:\4041.0002.01\Projects\MXD\2020_02_07\RM of McKillop Zoning 22x34P (Rev R - DDP Cities).mxd Last updated by maceto on February 18, 2020 at 11:34:28 AM



















R.M. of McKillop No. 220

**Zoning Bylaw
No. 11 / 18 Maps**


Legend

 R.M. of McKillop	 Railway	Zoning Districts	 Lakeshore Residential (LS1)
 Parcel	 Highway	 Agricultural / Resource 1 (AR1)	 Lakeshore Small Lot Residential (LS2)
 Last Mountain Lake I.R. 80A	 Arterial		
 Park	 Collector		
 Other Municipality	 Watercourse		
	 Waterbody		


Shoreline

Seal

0 5 10 20 30 40
Metres



The accuracy & completeness of information shown on this drawing is not guaranteed. It will be the responsibility of the user of the information shown on this drawing to locate & establish the precise location of all existing information whether shown or not.




Reeve
This map forms a part of Bylaw No.

Administrator
referred to as the Zoning Bylaw.

C:\4041.0002.01\Projects\MXD\2020_02_07\RM of McKillop Zoning 22x34P (Rev R - DDP Cities).mxd Last updated by maceto on February 18, 2020 at 11:35:01 AM





R.M. of McKillop No. 220

**Zoning Bylaw
No. 12 / 18 Maps**


Legend

R.M. of McKillop	Railway	Zoning Districts	Lakeshore Residential (LS1)
Parcel	Highway	Agricultural / Resource 1 (AR1)	Lakeshore Small Lot Residential (LS2)
Last Mountain Lake I.R. 80A	Arterial		
Park	Collector		
Other Municipality	Watercourse		
	Waterbody		


Clearview Resort

Seal

0 10 20 40 60 80
Metres



The accuracy & completeness of information shown on this drawing is not guaranteed. It will be the responsibility of the user of the information shown on this drawing to locate & establish the precise location of all existing information whether shown or not.




Reeve
This map forms a part of Bylaw No.

Administrator
referred to as the Zoning Bylaw.

C:\4041.0002.01\Projects\MXD\2020_02_07\RM of McKillop Zoning 22x34P (Rev R - DDP Cities).mxd Last updated by maceto on February 18, 2020 at 11:35:43 AM





R.M. of McKillop No. 220

**Zoning Bylaw
No. 13 / 18 Maps**


Legend

R.M. of McKillop	Railway	Zoning Districts	Lakeshore Small Lot Residential (LS2)
Parcel	Highway	Agricultural / Resource 1 (AR1)	
Last Mountain Lake I.R. 80A	Arterial		
Park	Collector		
Other Municipality	Watercourse		
	Waterbody		


Sorensen's Beach

Seal

0 10 20 40 60 80
Metres



The accuracy & completeness of information shown on this drawing is not guaranteed. It will be the responsibility of the user of the information shown on this drawing to locate & establish the precise location of all existing information whether shown or not.

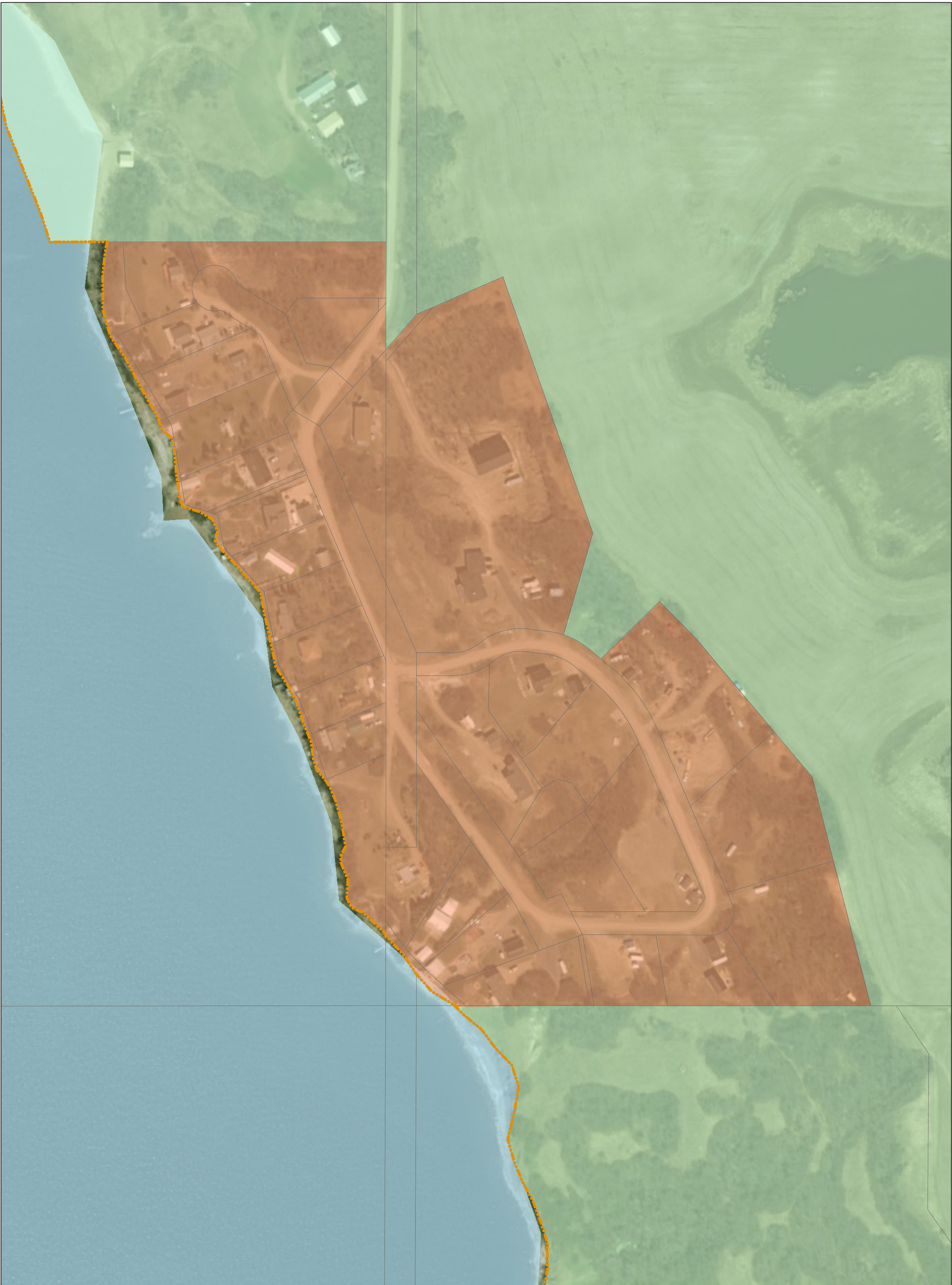



Reeve

Administrator

This map forms a part of Bylaw No. referred to as the Zoning Bylaw.

C:\4041.0002.01\Projects\MXD\2020_02_07\RM of McKillop Zoning 22x34P (Rev R - DDP Cities).mxd Last updated by maceto on February 18, 2020 at 11:36:35 AM



















R.M. of McKillop No. 220

**Zoning Bylaw
No. 14 / 18 Maps**


Legend

 R.M. of McKillop	 Railway	 Zoning Districts	 Lakeshore Residential (LS1)
 Parcel	 Highway	 Agricultural / Resource 1 (AR1)	
 Last Mountain Lake I.R. 80A	 Arterial		
 Park	 Collector		
 Other Municipality	 Watercourse		
	 Waterbody		


Heritage Valley

Seal

0 5 10 20 30 40
Metres



The accuracy & completeness of information shown on this drawing is not guaranteed. It will be the responsibility of the user of the information shown on this drawing to locate & establish the precise location of all existing information whether shown or not.



Reeve


This map forms a part of Bylaw No.

Administrator

referred to as the Zoning Bylaw.

C:\4041.0002.01\Projects\MXD\2020_02_07\RM of McKillop Zoning 22x34P (Rev R - DDP Cities).mxd Last updated by maceto on February 18, 2020 at 11:37:27 AM





R.M. of McKillop No. 220

**Zoning Bylaw
No. 15 / 18 Maps**

Legend


R.M. of McKillop	Railway	Zoning Districts	Recreation Resort (RR)
Parcel	Highway	Agricultural / Resource 1 (AR1)	
Last Mountain Lake I.R. 80A	Arterial		
Park	Collector		
Other Municipality	Watercourse		
	Waterbody		

Sun Dale Beach

Seal

0 12.5 25 50 75 100
Metres

The accuracy & completeness of information shown on this drawing is not guaranteed. It will be the responsibility of the user of the information shown on this drawing to locate & establish the precise location of all existing information whether shown or not.



Reeve


This map forms a part of Bylaw No.

Administrator

referred to as the Zoning Bylaw.

C:\4041.0002.01\Projects\MXD\2020_02_07\RM of McKillop Zoning 22x34P (Rev R - DDP Cities).mxd Last updated by maceto on February 18, 2020 at 11:38:05 AM


















R.M. of McKillop No. 220

**Zoning Bylaw
No. 16 / 18 Maps**

Legend

 R.M. of McKillop	 Railway	Zoning Districts	 Lakeshore Residential (LS1)
 Parcel	 Highway	 Agricultural / Resource 1 (AR1)	
 Last Mountain Lake I.R. 80A	 Arterial		
 Park	 Collector		
 Other Municipality	 Watercourse		
	 Waterbody		

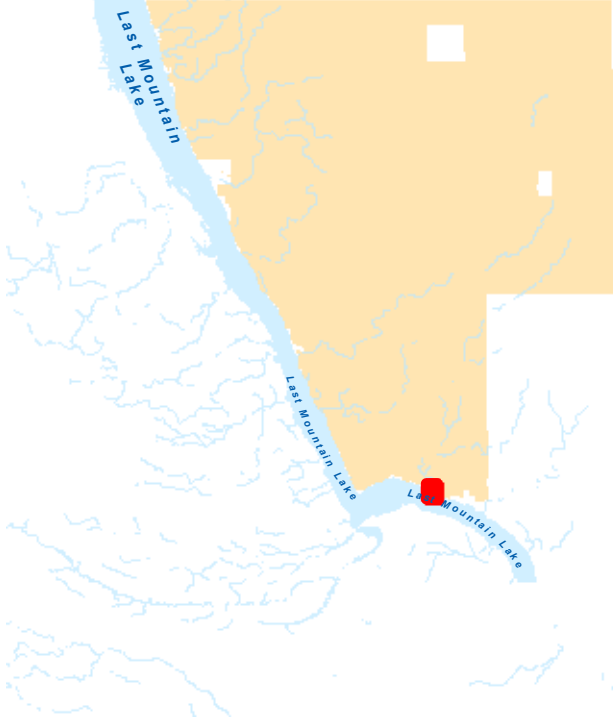
Alta Vista

Seal

0 10 20 40 60 80
Metres

N

The accuracy & completeness of information shown on this drawing is not guaranteed. It will be the responsibility of the user of the information shown on this drawing to locate & establish the precise location of all existing information whether shown or not.




Reeve _____
This map forms a part of Bylaw No.

Administrator _____
referred to as the Zoning Bylaw.

C:\4041.0002.01\Projects\MXD\2020_02_07\RM of McKillop Zoning 22x34P (Rev R - DDP Cities).mxd Last updated by maceto on February 18, 2020 at 11:39:09 AM





R.M. of McKillop No. 220

**Zoning Bylaw
No. 17 / 18 Maps**

Legend

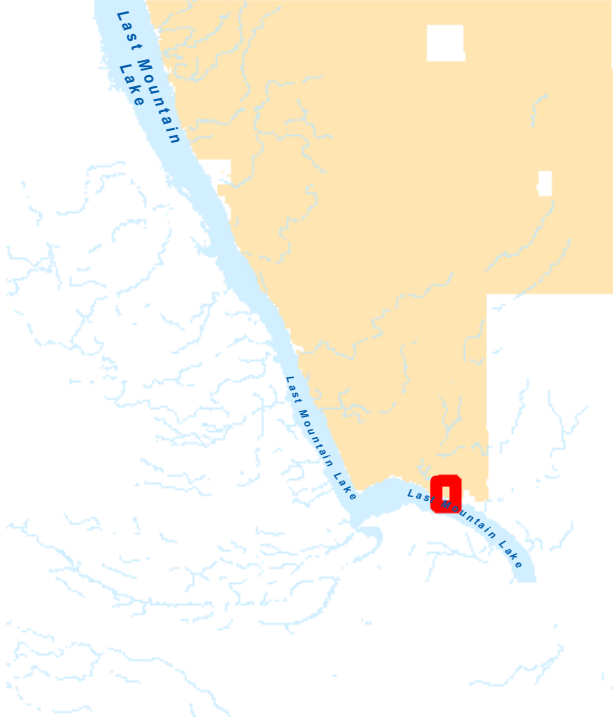
R.M. of McKillop	Railway	Zoning Districts Agricultural / Resource 1 (AR1)	Agricultural / Resource 2 (AR2)
Parcel	Highway	Lakeshore Residential (LS1)	
Last Mountain Lake I.R. 80A	Arterial		
Park	Collector		
Other Municipality	Watercourse		
	Waterbody		

Shore Acres

0 15 30 60 90 120
Metres

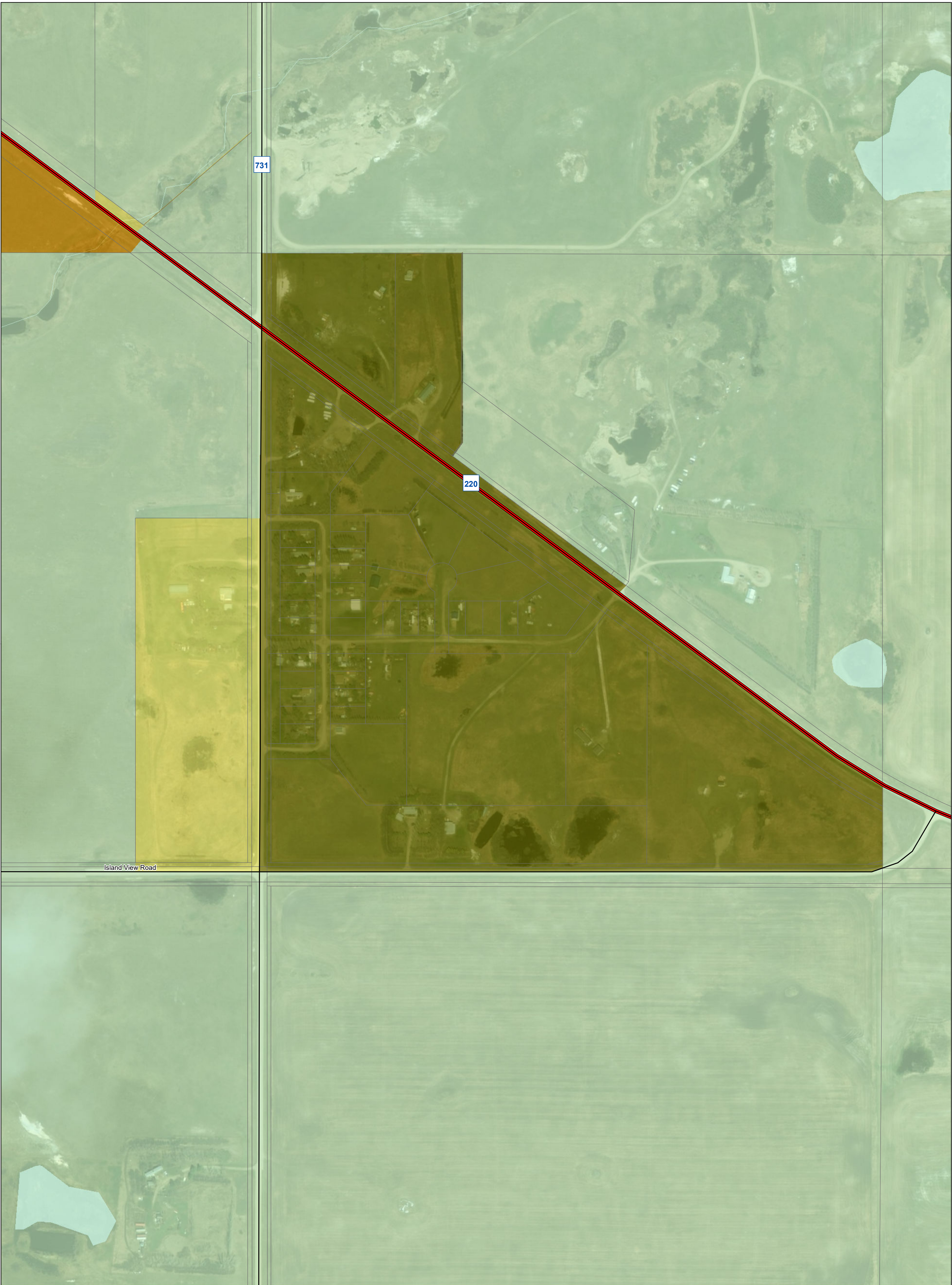
Seal


The accuracy & completeness of information shown on this drawing is not guaranteed. It will be the responsibility of the user of the information shown on this drawing to locate & establish the precise location of all existing information whether shown or not.



Reeve
This map forms a part of Bylaw No.

Administrator
referred to as the Zoning Bylaw.




















R.M. of McKillop No. 220

**Zoning Bylaw
No. 18 / 18 Maps**


Legend

 R.M. of McKillop	 Railway	Zoning Districts	 Country Residential 1 (CR1)
 Parcel	 Highway	 Agricultural / Resource 1 (AR1)	 Hamlet (H)
 Last Mountain Lake I.R. 80A	 Arterial	 Commercial / Light Industrial 1 (C1)	
 Park	 Collector		
 Other Municipality	 Watercourse		
	 Waterbody		

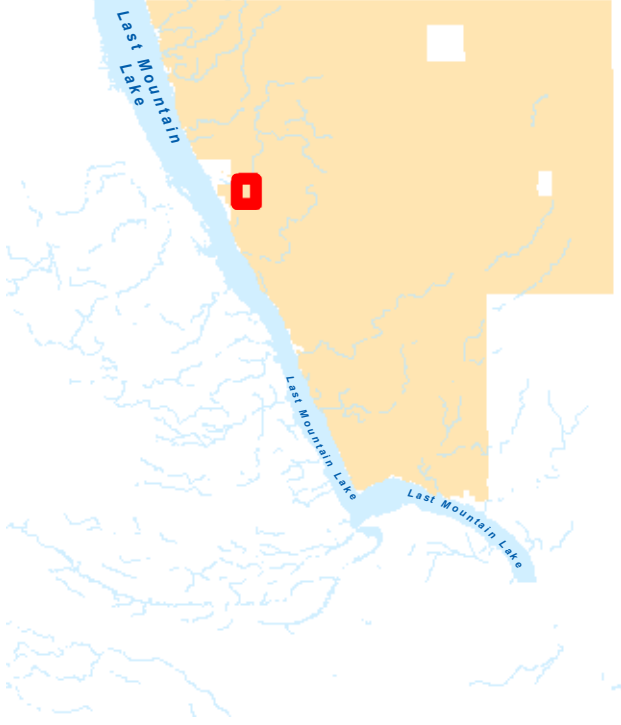
Uhl's Bay

Seal

0 15 30 60 90 120
Metres



The accuracy & completeness of information shown on this drawing is not guaranteed. It will be the responsibility of the user of the information shown on this drawing to locate & establish the precise location of all existing information whether shown or not.



Reeve
This map forms a part of Bylaw No.

Administrator
referred to as the Zoning Bylaw.

C:\4041.0002.01\Projects\MXD\2020_02_07\RM of McKillop Zoning 22x34P (Rev R - DDP Cities).mxd Last updated by maceto on February 18, 2020 at 11:40:53 AM