















 <p>R.M. of McKillop No. 220</p> <p>Zoning Bylaw No. 8 / 18 Maps</p>	<p>Legend</p> <ul style="list-style-type: none">  R.M. of McKillop  Parcel  Last Mountain Lake I.R. 80A  Park  Other Municipality  Railway  Highway  Arterial  Collector  Watercourse  Waterbody  Zoning Districts  Agricultural / Resource 1 (AR1)  Lakeshore Residential (LS1) 	<p>Gibb's Beach</p> <p>0 2.5 5 10 15 20 Metres</p> <p></p> <p>Seal</p> <p>The accuracy & completeness of information shown on this drawing is not guaranteed. It will be the responsibility of the user of the information shown on this drawing to locate & establish the precise location of all existing information whether shown or not.</p>	
	<p>Reeve _____</p> <p>Administrator _____</p>		