



R.M. of McKillop No. 220

**Zoning Bylaw  
No. 4 / 18 Maps**


**Legend**

R.M. of McKillop	Railway	<b>Zoning Districts</b>	Lakeshore Residential (LS1)
Parcel	Highway	Agricultural / Resource 1 (AR1)	Lakeshore Small Lot Residential (LS2)
Last Mountain Lake I.R. 80A	Arterial		
Park	Collector		
Other Municipality	Watercourse		
	Waterbody		

## North Colesdale Park

The accuracy & completeness of information shown on this drawing is not guaranteed. It will be the responsibility of the user of the information shown on this drawing to locate & establish the precise location of all existing information whether shown or not.



Reeve \_\_\_\_\_

Administrator \_\_\_\_\_

Seal

C:\4041.0002-01\Projects\MXD\2019\_01\_18\RM of McKillop Zoning 22034P (Rev H - DDP Codes).mxd Last updated by maco on August 22, 2019 at 1:17:59 PM