

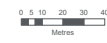

R.M. of McKillop No. 220


**Zoning Bylaw  
No. 11 / 18 Maps**

**Legend**

|                             |             |                                 |                                       |
|-----------------------------|-------------|---------------------------------|---------------------------------------|
| R.M. of McKillop            | Railway     | <b>Zoning Districts</b>         | Lakeshore Residential (LS1)           |
| Parcel                      | Highway     | Agricultural / Resource 1 (AR1) | Lakeshore Small Lot Residential (LS2) |
| Last Mountain Lake I.R. 80A | Arterial    | Watercourse                     |                                       |
| Park                        | Collector   | Waterbody                       |                                       |
| Other Municipality          | Watercourse |                                 |                                       |

**Shoreline**



Reeve \_\_\_\_\_

Administrator \_\_\_\_\_

Seal

The accuracy & completeness of information shown on this drawing is not guaranteed. It will be the responsibility of the user of the information shown on this drawing to locate & establish the precise location of all existing information whether shown or not.

C:\041 0002 01\Projects\MXD\2019\_01\_18\RM of McKillop Zoning 22034P (Rev 11 - DDP Cities).mxd Last updated by macelo on August 22, 2019 at 1:27:16 PM