



R.M. of McKillop No. 220

**Zoning Bylaw
No. 18 / 18 Maps**

Legend

R.M. of McKillop	Railway	Zoning Districts	Country Residential 1 (CR1)
Parcel	Highway	Agricultural / Resource 1 (AR1)	Hamlet (H)
Last Mountain Lake I.R. 60A	Arterial	Commercial / Light Industrial 1 (C1)	
Park	Collector		
Other Municipality	Watercourse		
	Waterbody		

Uhl's Bay





Seal

The accuracy & completeness of information shown on this drawing is not guaranteed. It will be the responsibility of the user of the information shown on this drawing to locate & establish the precise location of all existing information whether shown or not.

Reeve _____

Administrator _____



C:\4041\0002\01\Projects\MO2018_01_18\PM of McKillop Zoning 2203AP (Rev H - DDP Cities).mxd Last updated by maceto on August 22, 2019 at 1:34:37 PM