

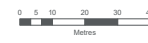


R.M. of McKillop No. 220

**Zoning Bylaw
No. 10 / 18 Maps**

Legend

R.M. of McKillop	Railway	Zoning Districts	Lakeshore Residential (LS1)
Parcel	Highway	Agricultural / Resource 1 (AR1)	
Last Mountain Lake I.R. 80A	Arterial	Collector	
Park	Watercourse	Waterbody	
Other Municipality			

Mohr's Beach

Reeve

Administrator

Seal

The accuracy & completeness of information shown on this drawing is not guaranteed. It will be the responsibility of the user of the information shown on this drawing to locate & establish the precise location of all existing information whether shown or not.

C:\0041\0002\01\Projects\MXD\2019_31_18\RM of McKillop Zoning 22034P (Rev H - DDP Cities).mxd Last updated by maceto on August 22, 2019 at 1:28:14 PM