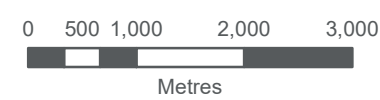


R.M. of McKillop No. 220
Official Community Plan
Zoning Bylaw


Legend

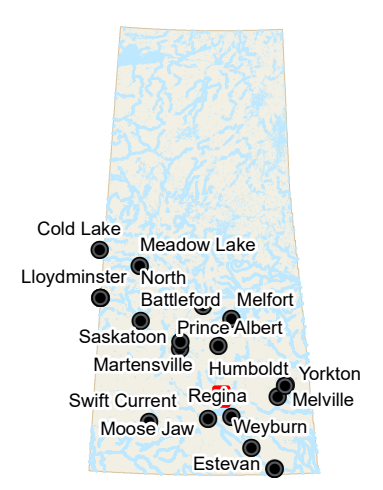
<ul style="list-style-type: none"> R.M. of McKillop Parcel Other Municipality Indian Reserve Park 	<ul style="list-style-type: none"> Railway Highway Arterial Collector Watercourse Waterbody 	<p>Zoning Districts</p> <ul style="list-style-type: none"> Agricultural / Resource 1 (AR1) Agricultural / Resource 2 (AR2) Commercial / Light Industrial 1 (C1) Country Residential 1 (CR1) Hamlet (H) Lakeshore Residential (LS1) Lakeshore Small Lot Residential (LS2) Recreation Resort (RR)
---	---	--

INDEX



0 500 1,000 2,000 3,000
Metres





Seal _____

Reeve _____ Administrator _____

The accuracy & completeness of information shown on this drawing is not guaranteed. It will be the responsibility of the user of the information shown on this drawing to locate & establish the precise location of all existing information whether shown or not.