
















R.M. of McKillop No. 220


**Zoning Bylaw
No. 2 / 18 Maps**

Legend

 R.M. of McKillop	 Railway	Zoning Districts	 Lakeshore Small Lot Residential (LS2)
 Parcel	 Highway	 Agricultural / Resource 1 (AR1)	
 Last Mountain Lake I.R. 80A	 Arterial		
 Park	 Collector		
 Other Municipality	 Watercourse		
	 Waterbody		

Maple Grove



Seal

Reeve _____

Administrator _____

The accuracy & completeness of information shown on this drawing is not guaranteed. It will be the responsibility of the user of the information shown on this drawing to locate & establish the precise location of all existing information whether shown or not.

C:\4041_0002_01\Projects\MXD\2019_01_18RM of McKillop Zoning 22x34P (Rev H - DOP Cities).mxd Last updated by maceto on August 22, 2019 at 1:16:12 PM