




R.M. of McKillop No. 220

**Zoning Bylaw  
No. 7 / 18 Maps**

**Legend**

R.M. of McKillop	Railway	<b>Zoning Districts</b>	Lakeshore Small Lot Residential (LS2)
Parcel	Highway	Agricultural / Resource 1 (AR1)	
Last Mountain Lake I.R. 80A	Arterial	Watercourse	
Park	Collector	Waterbody	
Other Municipality	Waterbody		

**Spring Bay**

Seal

The accuracy & completeness of information shown on this drawing is not guaranteed. It will be the responsibility of the user of the information shown on this drawing to locate & establish the precise location of all existing information whether shown or not.

Reeve

Administrator

C:\4041\_0002\_01\Projects\MXD\2019\_01\_18\RM of McKillop Zoning 22x34P (Rev H - DDP Codes).mxd Last updated by maceto on August 22, 2019 at 1:21:34 PM