

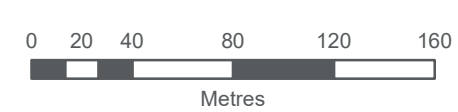
R.M. of McKillop No. 220

**Zoning Bylaw
No. 1 / 18 Maps**

Legend

- | | | | |
|-----------------------------|-----------|---------------------------------|-----------------------------|
| R.M. of McKillop | Railway | Zoning Districts | Lakeshore Residential (LS1) |
| Parcel | Highway | Agricultural / Resource 1 (AR1) | |
| Last Mountain Lake I.R. 80A | Arterial | Watercourse | |
| Park | Collector | Waterbody | |
| Other Municipality | | | |

Collingwood Lakeshore Estates



Seal

The accuracy & completeness of information shown on this drawing is not guaranteed. It will be the responsibility of the user of the information shown on this drawing to locate & establish the precise location of all existing information whether shown or not.



Reeve

Administrator



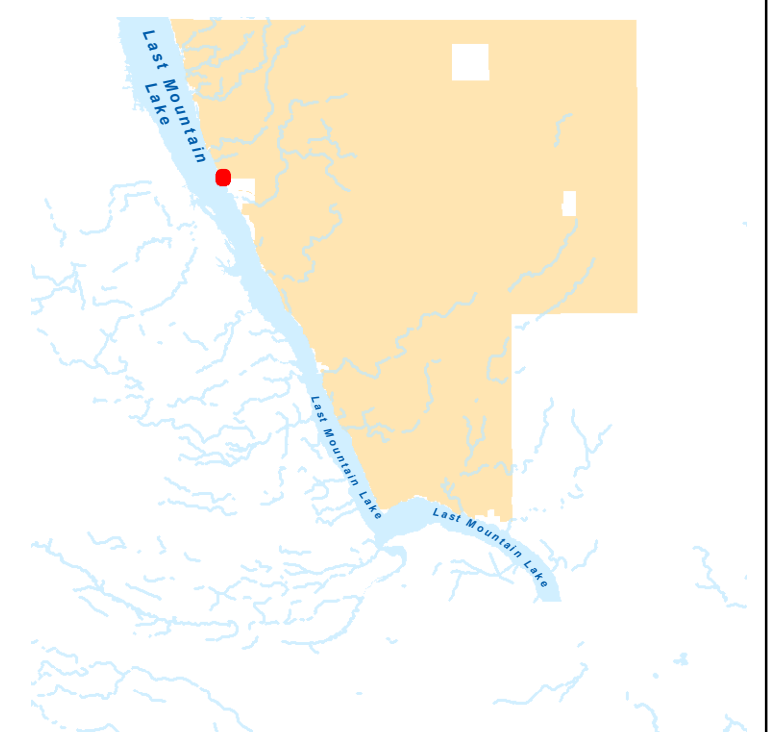
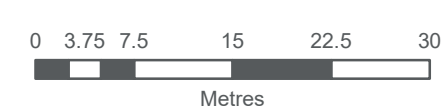
R.M. of McKillop No. 220

**Zoning Bylaw
No. 2 / 18 Maps**

Legend

- | | | | |
|-----------------------------|-----------|---|---------------------------------------|
| R.M. of McKillop | Railway | Zoning Districts
Agricultural / Resource 1 (AR1) | Lakeshore Small Lot Residential (LS2) |
| Parcel | Highway | Arterial | |
| Last Mountain Lake I.R. 80A | Collector | Watercourse | |
| Park | Waterbody | | |
| Other Municipality | | | |

Maple Grove

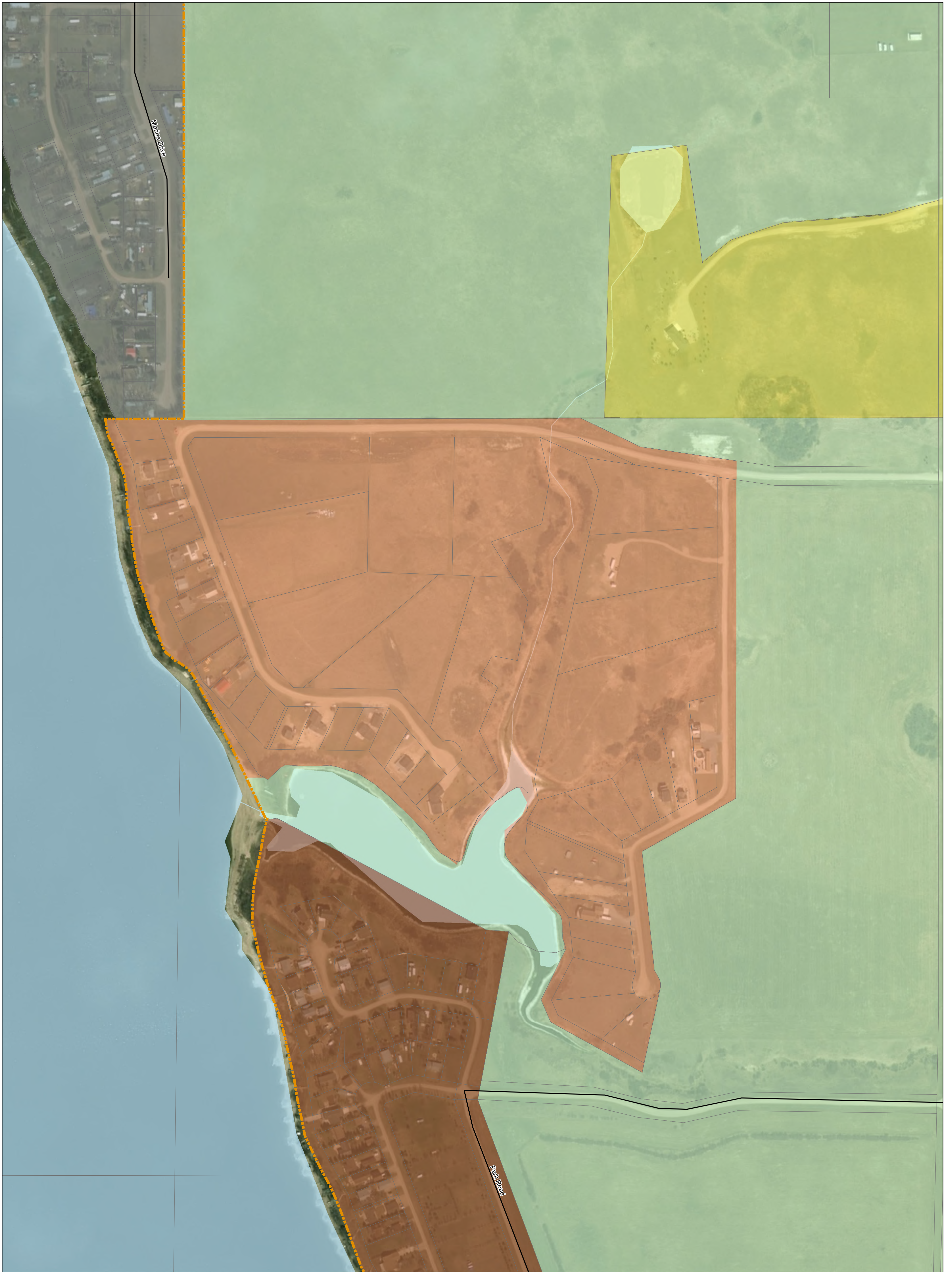



Seal

The accuracy & completeness of information shown on this drawing is not guaranteed. It will be the responsibility of the user of the information shown on this drawing to locate & establish the precise location of all existing information whether shown or not.

Reeve

Administrator



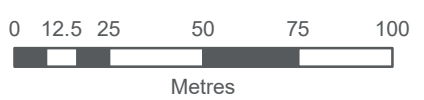



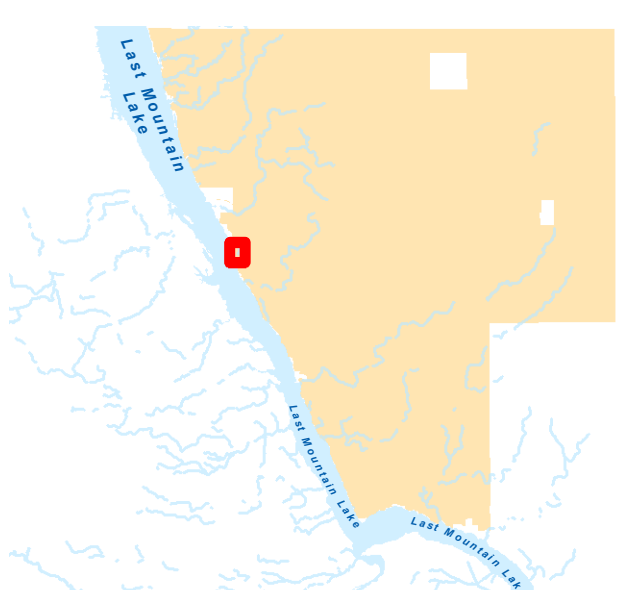
R.M. of McKillop No. 220
**Zoning Bylaw
No. 3 / 18 Maps**

Legend

R.M. of McKillop	Railway	Zoning Districts	Lakeshore Residential (LS1)
Parcel	Highway	Agricultural / Resource 1 (AR1)	Lakeshore Small Lot Residential (LS2)
Last Mountain Lake I.R. 80A	Arterial	Country Residential 1 (CR1)	
Park	Collector		
Other Municipality	Watercourse		
	Waterbody		

Sunset Resort



Reeve _____


Administrator _____

Seal

The accuracy & completeness of information shown on this drawing is not guaranteed. It will be the responsibility of the user of the information shown on this drawing to locate & establish the precise location of all existing information whether shown or not.

C:\4041.0002.01\Projects\MXD\2019_01_18\RM of McKillop Zoning 22x34P (Rev H - DDP Cities).mxd Last updated by maceto on August 22, 2019 at 1:17:08 PM





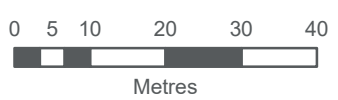

R.M. of McKillop No. 220

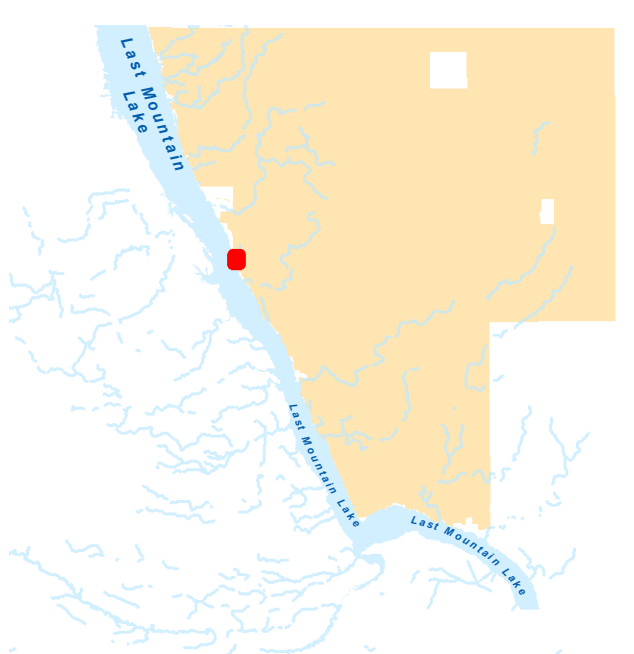
**Zoning Bylaw
No. 4 / 18 Maps**

Legend

R.M. of McKillop	Railway	Zoning Districts	Lakeshore Residential (LS1)
Parcel	Highway	Agricultural / Resource 1 (AR1)	Lakeshore Small Lot Residential (LS2)
Last Mountain Lake I.R. 80A	Arterial	Watercourse	
Park	Collector	Waterbody	
Other Municipality			

North Colesdale Park



Reeve _____

Administrator _____

Seal

The accuracy & completeness of information shown on this drawing is not guaranteed. It will be the responsibility of the user of the information shown on this drawing to locate & establish the precise location of all existing information whether shown or not.



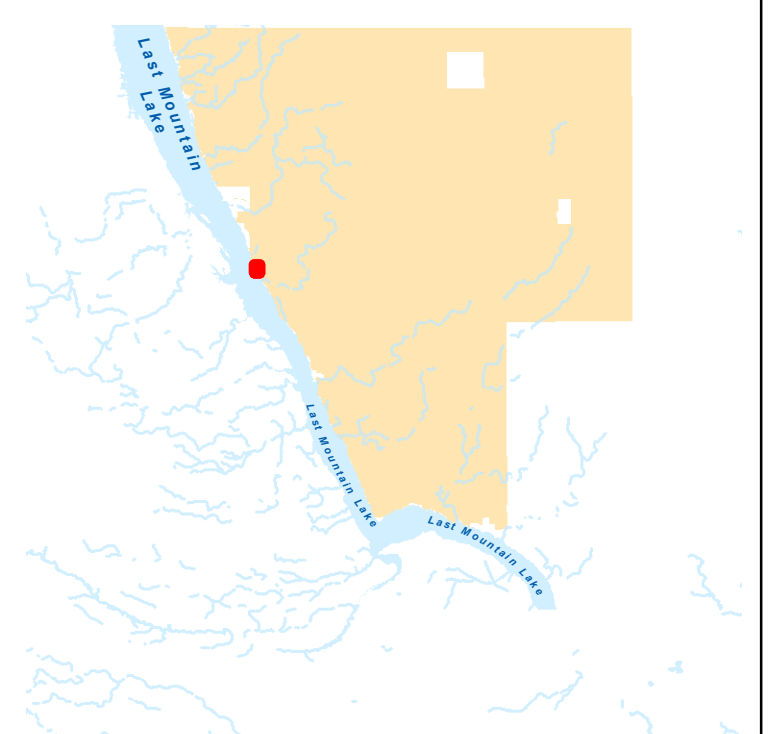
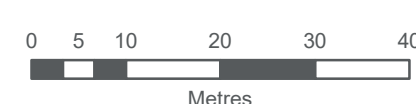
R.M. of McKillop No. 220

**Zoning Bylaw
No. 5 / 18 Maps**

Legend

- | | | | |
|-----------------------------|-----------|---------------------------------|-----------------------------|
| R.M. of McKillop | Railway | Zoning Districts | Lakeshore Residential (LS1) |
| Parcel | Highway | Agricultural / Resource 1 (AR1) | |
| Last Mountain Lake I.R. 80A | Arterial | Watercourse | |
| Park | Collector | Waterbody | |
| Other Municipality | Waterbody | | |

Colesdale Park




Seal

The accuracy & completeness of information shown on this drawing is not guaranteed. It will be the responsibility of the user of the information shown on this drawing to locate & establish the precise location of all existing information whether shown or not.

Reeve

Administrator





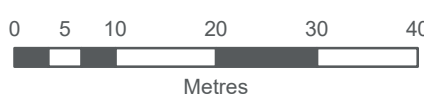

R.M. of McKillop No. 220

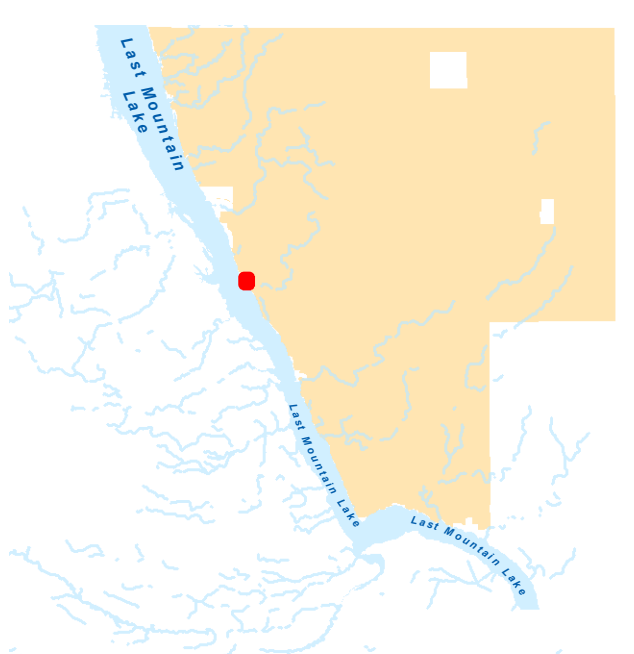
**Zoning Bylaw
No. 6 / 18 Maps**

Legend

R.M. of McKillop	Railway	Zoning Districts	Lakeshore Residential (LS1)
Parcel	Highway	Agricultural / Resource 1 (AR1)	Lakeshore Small Lot Residential (LS2)
Last Mountain Lake I.R. 80A	Arterial		
Park	Collector		
Other Municipality	Watercourse		
	Waterbody		

Green Acres



Reeve _____

Administrator _____

Seal

The accuracy & completeness of information shown on this drawing is not guaranteed. It will be the responsibility of the user of the information shown on this drawing to locate & establish the precise location of all existing information whether shown or not.

C:\4041.0002.01\Projects\MXD\2019_01_18\RM of McKillop Zoning 22x34P (Rev H - DDP Cities).mxd Last updated by maceto on August 22, 2019 at 1:20:30 PM



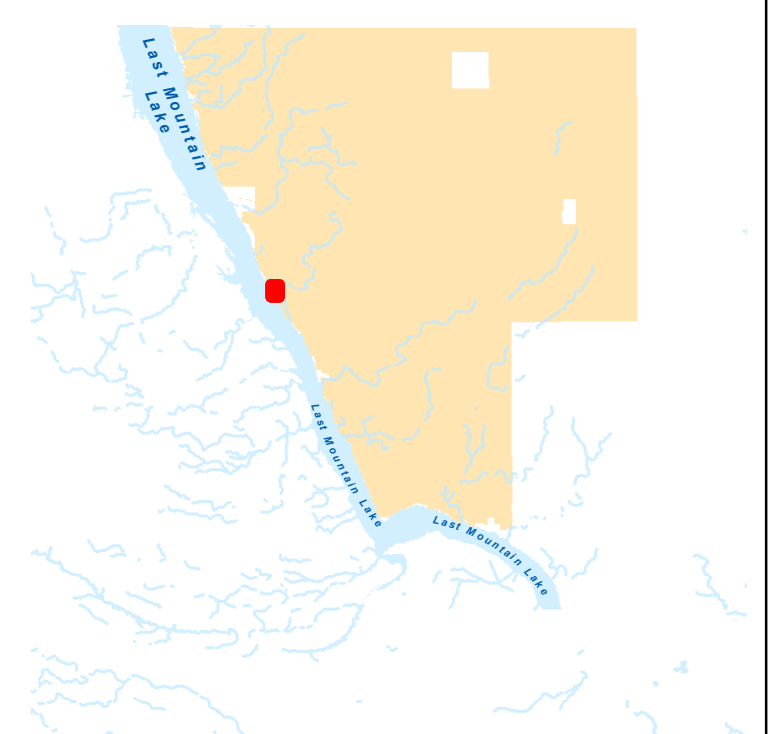
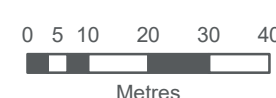
R.M. of McKillop No. 220

**Zoning Bylaw
No. 7 / 18 Maps**

Legend

- | | | | |
|-----------------------------|-----------|---|---------------------------------------|
| R.M. of McKillop | Railway | Zoning Districts
Agricultural / Resource 1 (AR1) | Lakeshore Small Lot Residential (LS2) |
| Parcel | Highway | Arterial | |
| Last Mountain Lake I.R. 80A | Collector | Watercourse | |
| Park | Waterbody | | |
| Other Municipality | | | |

Spring Bay




Seal

The accuracy & completeness of information shown on this drawing is not guaranteed. It will be the responsibility of the user of the information shown on this drawing to locate & establish the precise location of all existing information whether shown or not.

Reeve

Administrator





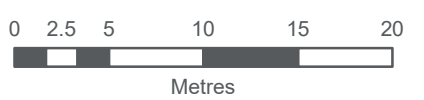

R.M. of McKillop No. 220

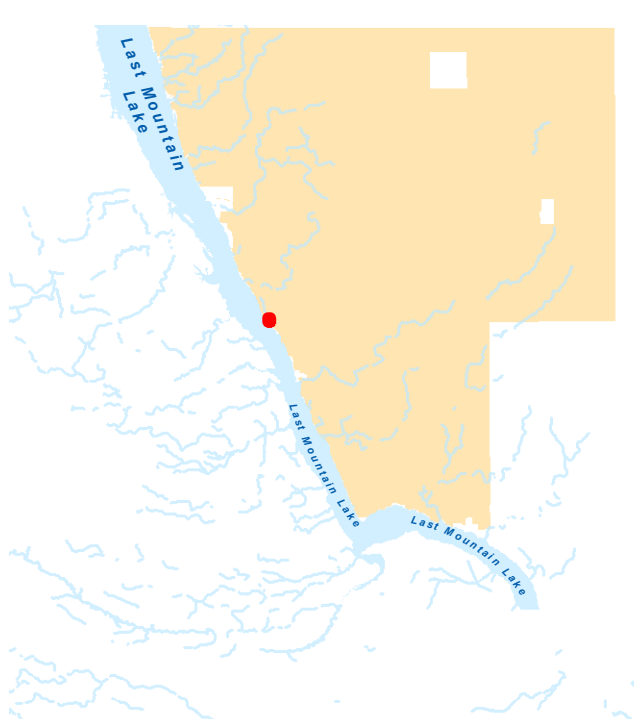
**Zoning Bylaw
No. 8 / 18 Maps**

Legend

R.M. of McKillop	Railway	Zoning Districts	Lakeshore Residential (LS1)
Parcel	Highway	Agricultural / Resource 1 (AR1)	
Last Mountain Lake I.R. 80A	Arterial	Collector	
Park	Watercourse	Waterbody	
Other Municipality			

Gibb's Beach



Reeve _____

Administrator _____

Seal

The accuracy & completeness of information shown on this drawing is not guaranteed. It will be the responsibility of the user of the information shown on this drawing to locate & establish the precise location of all existing information whether shown or not.

C:\4041.0002.01\Projects\MXD\2019_01_18\RM of McKillop Zoning 22x34P (Rev H - DDP Cities).mxd Last updated by maceto on August 22, 2019 at 1:22:57 PM



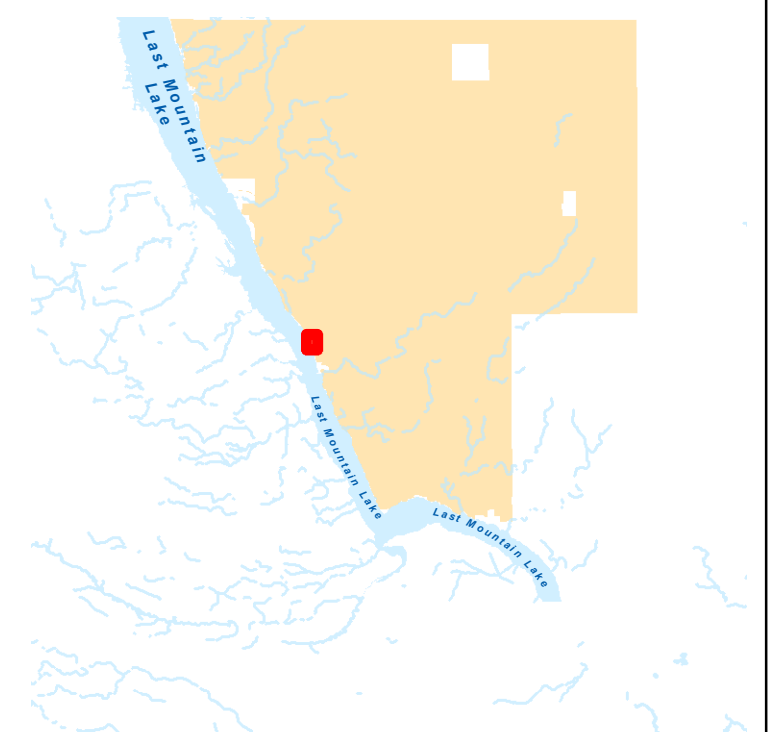
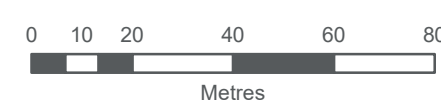
R.M. of McKillop No. 220

**Zoning Bylaw
No. 9 / 18 Maps**

Legend

- | | | | |
|-----------------------------|-----------|---------------------------------|---------------------------------------|
| R.M. of McKillop | Railway | Zoning Districts | Lakeshore Residential (LS1) |
| Parcel | Highway | Agricultural / Resource 1 (AR1) | Lakeshore Small Lot Residential (LS2) |
| Last Mountain Lake I.R. 80A | Arterial | Watercourse | |
| Park | Collector | Waterbody | |
| Other Municipality | | | |

Macpheat Park




Seal

The accuracy & completeness of information shown on this drawing is not guaranteed. It will be the responsibility of the user of the information shown on this drawing to locate & establish the precise location of all existing information whether shown or not.

Reeve

Administrator





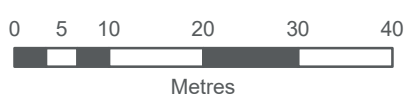

R.M. of McKillop No. 220


**Zoning Bylaw
No. 10 / 18 Maps**

Legend

R.M. of McKillop	Railway	Zoning Districts	Lakeshore Residential (LS1)
Parcel	Highway	Agricultural / Resource 1 (AR1)	
Last Mountain Lake I.R. 80A	Arterial		
Park	Collector		
Other Municipality	Watercourse		
	Waterbody		

Mohr's Beach



Reeve _____


Administrator _____

Seal

The accuracy & completeness of information shown on this drawing is not guaranteed. It will be the responsibility of the user of the information shown on this drawing to locate & establish the precise location of all existing information whether shown or not.

C:\4041.0002.01\Projects\MXD\2019_01_18\RM of McKillop Zoning 22x34P (Rev H - DDP Cities).mxd Last updated by maceto on August 22, 2019 at 1:26:14 PM



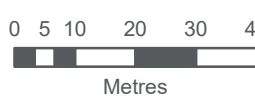



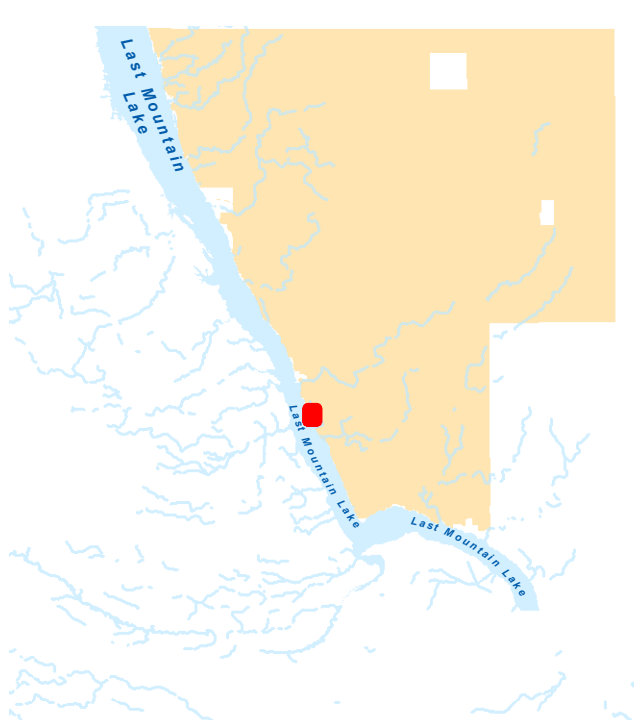
R.M. of McKillop No. 220
**Zoning Bylaw
No. 11 / 18 Maps**

Legend

R.M. of McKillop	Railway	Zoning Districts	Lakeshore Residential (LS1)
Parcel	Highway	Agricultural / Resource 1 (AR1)	Lakeshore Small Lot Residential (LS2)
Last Mountain Lake I.R. 80A	Arterial	Watercourse	
Park	Collector	Waterbody	
Other Municipality	Waterbody		

Shoreline

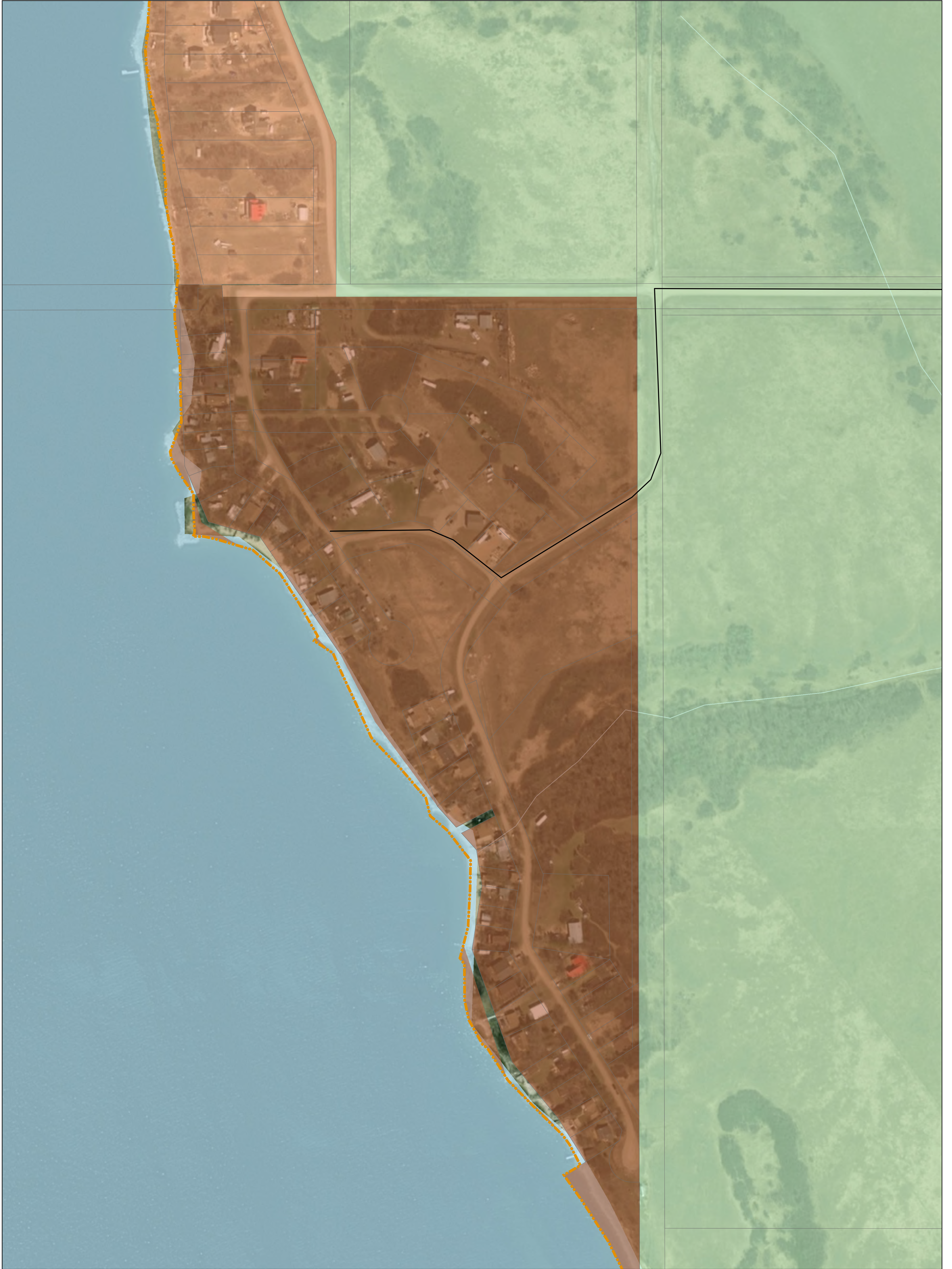






Reeve _____ Administrator _____

Seal

The accuracy & completeness of information shown on this drawing is not guaranteed. It will be the responsibility of the user of the information shown on this drawing to locate & establish the precise location of all existing information whether shown or not.



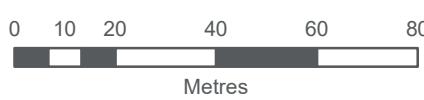




R.M. of McKillop No. 220
**Zoning Bylaw
No. 12 / 18 Maps**

Legend

R.M. of McKillop	Railway	Zoning Districts	Lakeshore Residential (LS1)
Parcel	Highway	Agricultural / Resource 1 (AR1)	Lakeshore Small Lot Residential (LS2)
Last Mountain Lake I.R. 80A	Arterial	Watercourse	
Park	Collector	Waterbody	
Other Municipality			

Clearview Resort



Reeve _____

Administrator _____

Seal

The accuracy & completeness of information shown on this drawing is not guaranteed. It will be the responsibility of the user of the information shown on this drawing to locate & establish the precise location of all existing information whether shown or not.



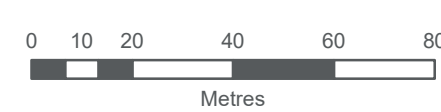
R.M. of McKillop No. 220

**Zoning Bylaw
No. 13 / 18 Maps**

Legend

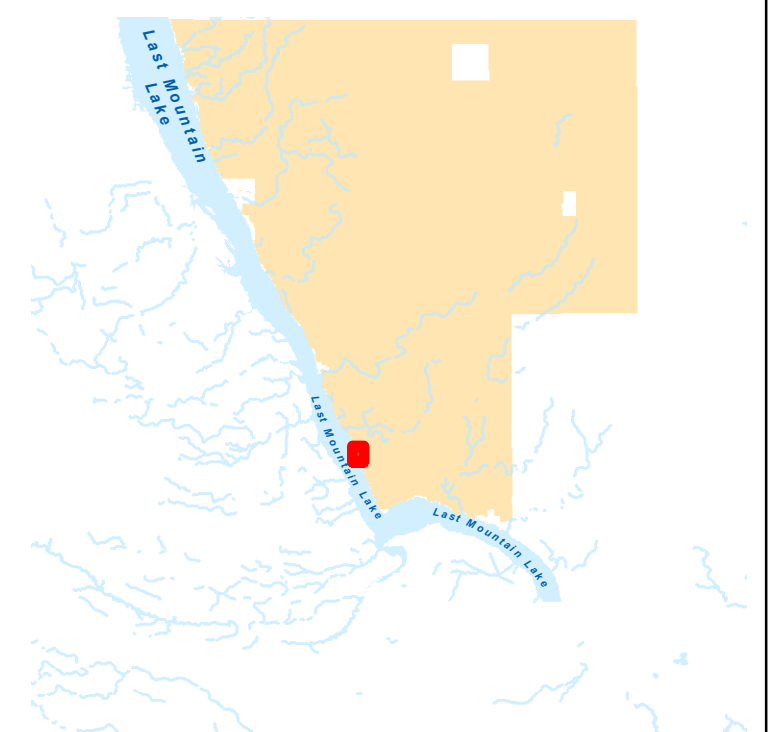
- | | | | |
|-----------------------------|-----------|---|---------------------------------------|
| R.M. of McKillop | Railway | Zoning Districts
Agricultural / Resource 1 (AR1) | Lakeshore Small Lot Residential (LS2) |
| Parcel | Highway | Arterial | |
| Last Mountain Lake I.R. 80A | Collector | Watercourse | |
| Park | Waterbody | | |
| Other Municipality | | | |

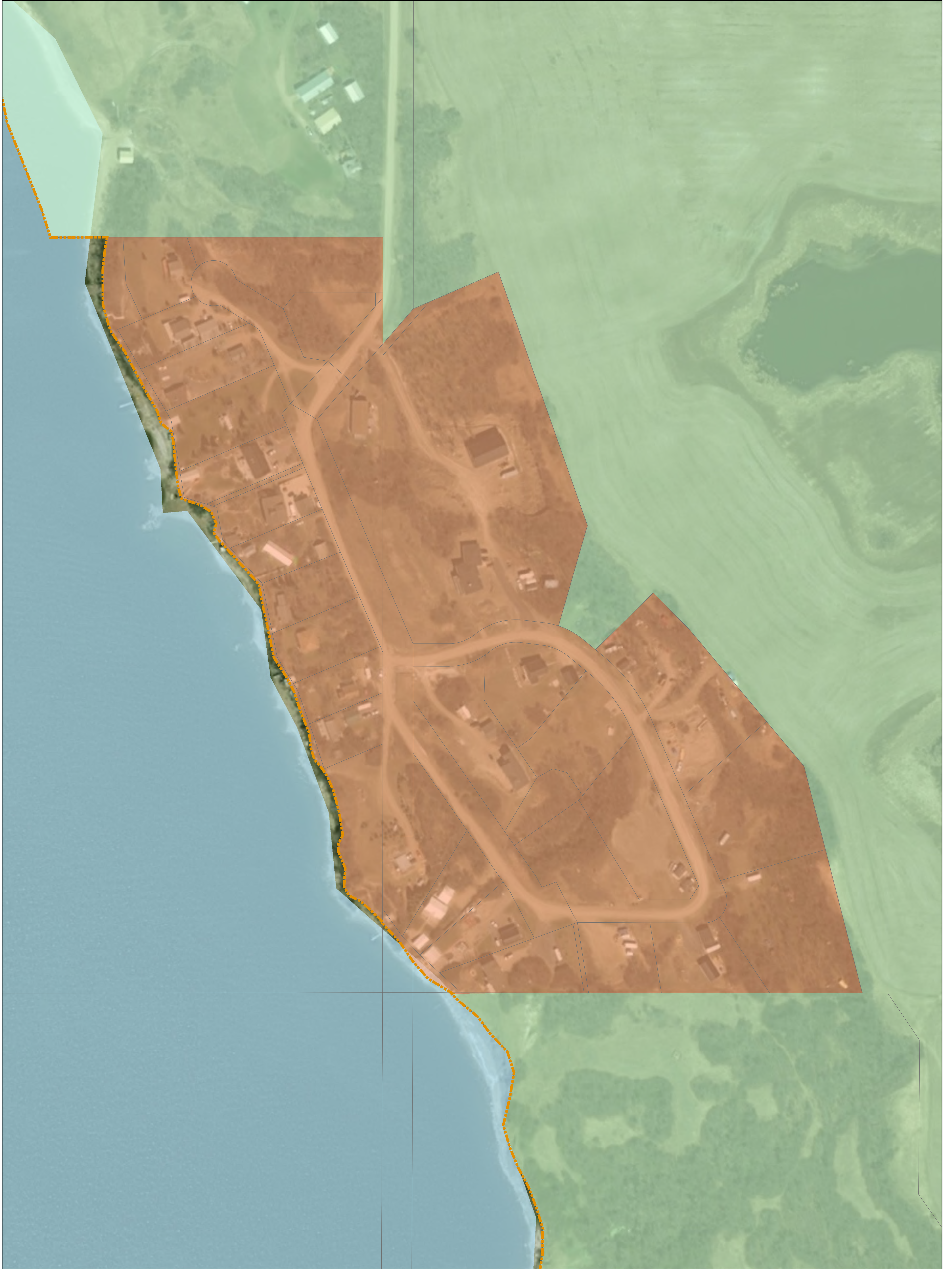
Sorensen's Beach



Seal

The accuracy & completeness of information shown on this drawing is not guaranteed. It will be the responsibility of the user of the information shown on this drawing to locate & establish the precise location of all existing information whether shown or not.





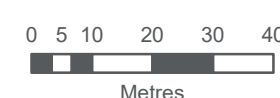
R.M. of McKillop No. 220

**Zoning Bylaw
No. 14 / 18 Maps**

Legend

- | | | | |
|-----------------------------|-------------|---------------------------------|-----------------------------|
| R.M. of McKillop | Railway | Zoning Districts | Lakeshore Residential (LS1) |
| Parcel | Highway | Agricultural / Resource 1 (AR1) | |
| Last Mountain Lake I.R. 80A | Arterial | Collector | |
| Park | Watercourse | Waterbody | |
| Other Municipality | | | |

Heritage Valley



Seal

The accuracy & completeness of information shown on this drawing is not guaranteed. It will be the responsibility of the user of the information shown on this drawing to locate & establish the precise location of all existing information whether shown or not.

Reeve

Administrator



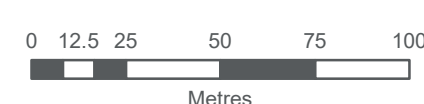
R.M. of McKillop No. 220

**Zoning Bylaw
No. 15 / 18 Maps**

Legend

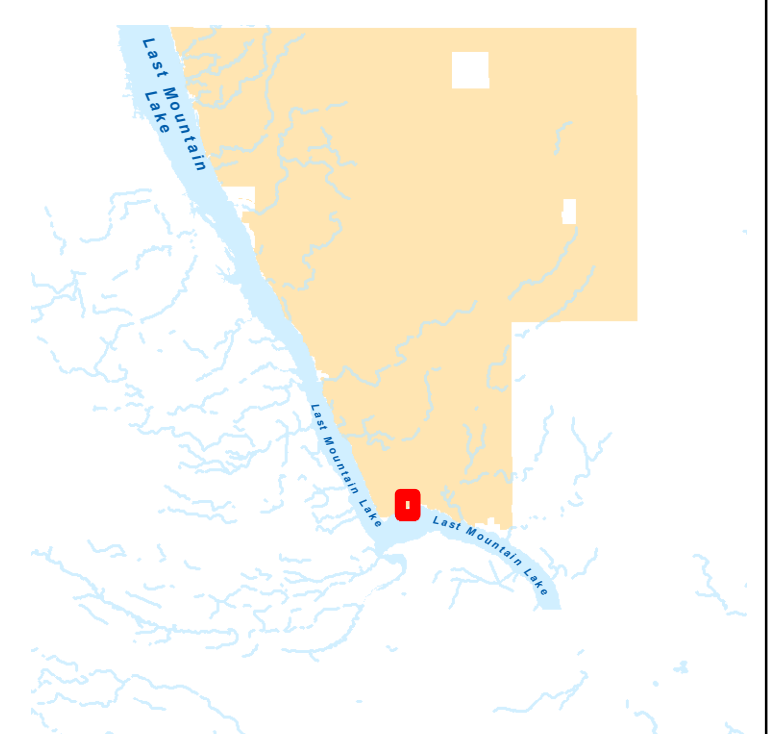
- | | | | |
|-----------------------------|-------------|---------------------------------|------------------------|
| R.M. of McKillop | Railway | Zoning Districts | Recreation Resort (RR) |
| Parcel | Highway | Agricultural / Resource 1 (AR1) | |
| Last Mountain Lake I.R. 80A | Arterial | | |
| Park | Collector | | |
| Other Municipality | Watercourse | | |
| | Waterbody | | |

Sun Dale Beach



Seal

The accuracy & completeness of information shown on this drawing is not guaranteed. It will be the responsibility of the user of the information shown on this drawing to locate & establish the precise location of all existing information whether shown or not.





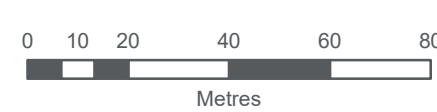
R.M. of McKillop No. 220

**Zoning Bylaw
No. 16 / 18 Maps**

Legend

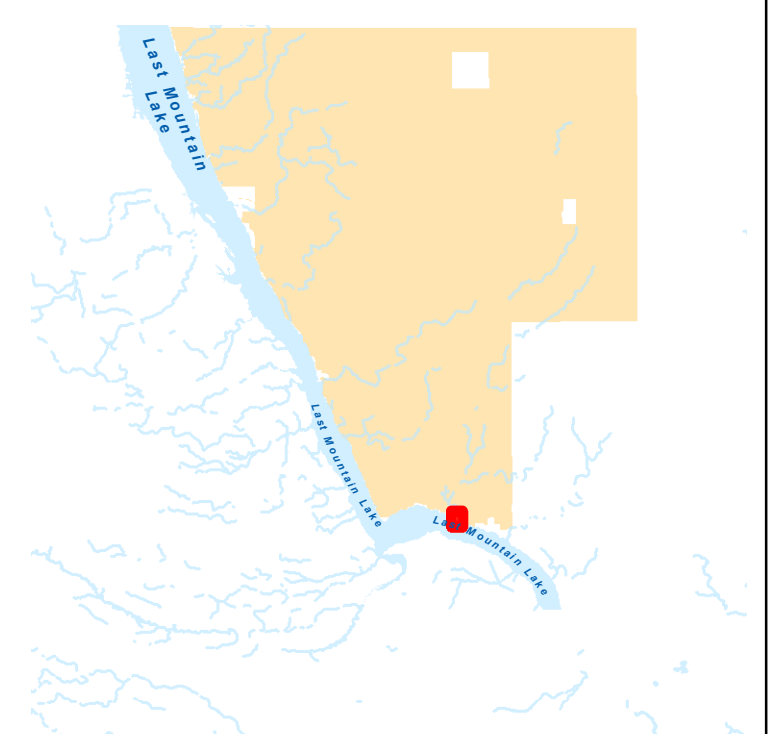
- | | | | |
|-----------------------------|-------------|---------------------------------|-----------------------------|
| R.M. of McKillop | Railway | Zoning Districts | Lakeshore Residential (LS1) |
| Parcel | Highway | Agricultural / Resource 1 (AR1) | |
| Last Mountain Lake I.R. 80A | Arterial | Collector | |
| Park | Watercourse | Waterbody | |
| Other Municipality | | | |

Alta Vista



Seal


The accuracy & completeness of information shown on this drawing is not guaranteed. It will be the responsibility of the user of the information shown on this drawing to locate & establish the precise location of all existing information whether shown or not.



Reeve

Administrator



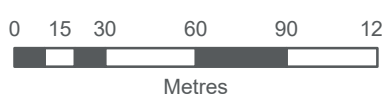



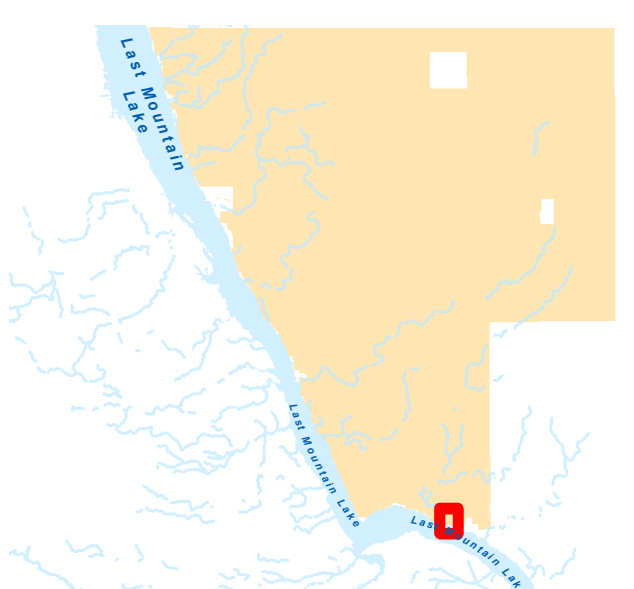
R.M. of McKillop No. 220
**Zoning Bylaw
No. 17 / 18 Maps**

Legend

R.M. of McKillop	Railway	Zoning Districts	Agricultural / Resource 2 (AR2)
Parcel	Highway	Agricultural / Resource 1 (AR1)	Lakeshore Residential (LS1)
Last Mountain Lake I.R. 80A	Arterial	Watercourse	
Park	Collector	Waterbody	
Other Municipality			

Shore Acres



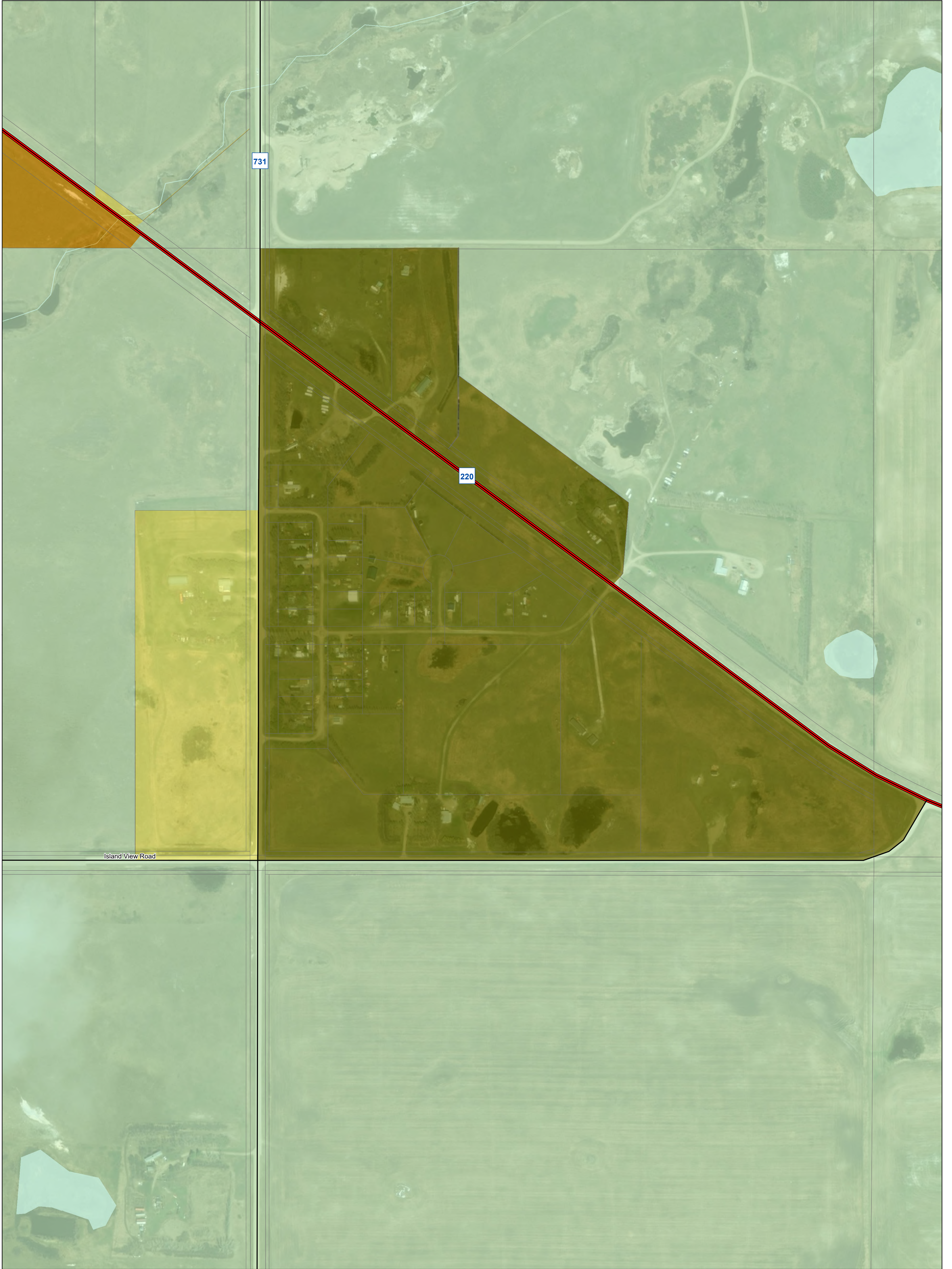
Reeve _____


Administrator _____

Seal

The accuracy & completeness of information shown on this drawing is not guaranteed. It will be the responsibility of the user of the information shown on this drawing to locate & establish the precise location of all existing information whether shown or not.

C:\4041.0002.01\Projects\MXD\2019_01_18\RM of McKillop Zoning 22x34P (Rev H - DDP Cities).mxd Last updated by maceto on August 22, 2019 at 1:33:37 PM



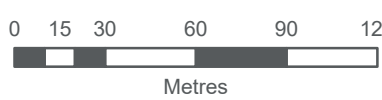




R.M. of McKillop No. 220
**Zoning Bylaw
No. 18 / 18 Maps**

Legend

R.M. of McKillop	Railway	Zoning Districts	Country Residential 1 (CR1)
Parcel	Highway	Agricultural / Resource 1 (AR1)	Hamlet (H)
Last Mountain Lake I.R. 80A	Arterial	Commercial / Light Industrial 1 (C1)	
Park	Collector		
Other Municipality	Watercourse		
	Waterbody		

Uhl's Bay



Reeve _____

Administrator _____

Seal

The accuracy & completeness of information shown on this drawing is not guaranteed. It will be the responsibility of the user of the information shown on this drawing to locate & establish the precise location of all existing information whether shown or not.