
















R.M. of McKillop No. 220
Official Community Plan
Canadian Land Inventory
Soil Capability Map

Legend


 R.M. of McKillop	 Railway	CLI
 Parcel	 Highway	 Class 2 - Moderate Limitations; moderate conservation practices required
 Other Municipality	 Arterial	 Class 3 - Moderately Severe Limitations; range of crops restricted or special conservation practices required
 Park	 Collector	 Class 4 - Severe Limitations
 Last Mountain Lake I.R. 80A	 Watercourse	 Class 6 - Forage Crops - Improvement practices not feasible
	 Waterbody	

Appendix C

0 500 1,000 2,000 3,000
Metres

Seal

The accuracy & completeness of information shown on this drawing is not guaranteed. It will be the responsibility of the user of the information shown on this drawing to locate & establish the precise location of all existing information whether shown or not.



Reeve _____

Administrator _____

C:\4041.0002.01\Projects\MXD\2019_01_18\IRM of McKillop Zoning 22x34P Canada Land Index.mxd Last updated by macelo on February 1, 2019 at 11:26:35 AM