














R.M. of McKillop No. 220

**Zoning Bylaw  
No. 12 / 18 Maps**

**Legend**

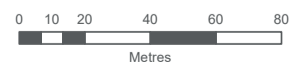
-  R.M. of McKillop
-  Parcel
-  Indian Reserve
-  Park
-  Other Municipality
-  Railway
-  Highway
-  Arterial
-  Collector
-  Watercourse
-  Waterbody

**Zoning Districts**

-  Agricultural / Resource 1 (AR1)
-  Country Residential 1 (CR1)
-  Lakeshore Residential (LS1)
-  Lakeshore Small Lot Residential (LS2)

Seal

**Clearview Resort**



The accuracy & completeness of information shown on this drawing is not guaranteed. It will be the responsibility of the user of the information shown on this drawing to locate & establish the precise location of all existing information whether shown or not.



Reeve

Administrator