














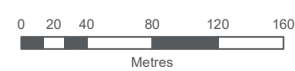


Legend

- | | | | |
|--|---|---|---|
|  R.M. of McKillop |  Railway | Zoning Districts |  Lakeshore Residential (LS1) |
|  Parcel |  Highway |  Agricultural / Resource 1 (AR1) | |
|  Indian Reserve |  Arterial |  Watercourse | |
|  Park |  Collector |  Waterbody | |
|  Other Municipality | | | |

Seal

Collingwood Lakeshore Estates



R.M. of McKillop No. 220

**Zoning Bylaw
No. 1 / 18 Maps**

Reeve

Administrator

The accuracy & completeness of information shown on this drawing is not guaranteed. It will be the responsibility of the user of the information shown on this drawing to locate & establish the precise location of all existing information whether shown or not.