


4

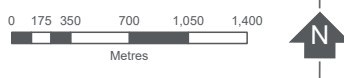


R.M. of McKillop No. 220
Zoning Bylaw No. 1 / 7 Maps

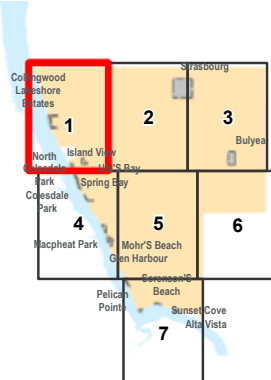
Legend

R.M. of McKillop	Railway	Zoning Districts	Country Residential 1 (CR1)
Parcel	Highway	Agricultural / Resource 1 (AR1)	Hamlet (H)
Indian Reserve	Arterial	Agricultural / Resource 2 (AR2)	Lakeshore Residential (LS1)
Park	Collector	Country Residential (CR)	Lakeshore Small Lot Residential (LS2)
Other Municipality	Watercourse		
	Waterbody		

FIGURE 1



0 175 350 700 1,050 1,400
Metres



The accuracy & completeness of information shown on this drawing is not guaranteed. It will be the responsibility of the user of the information shown on this drawing to locate & establish the precise location of all existing information whether shown or not.

Reeve _____

Administrator _____

C:\4041.0002.01\Projects\MXD\2019_01_18\RM of McKillop Zoning 22x34P (Rev G - DDP).mxd Last updated by maceto on February 1, 2019 at 9:35:31 AM