


5

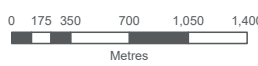



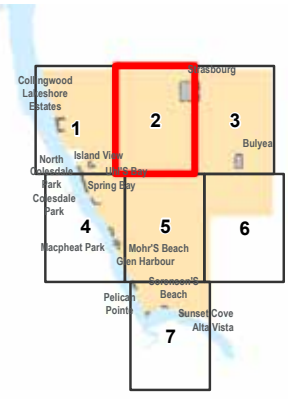
R.M. of McKillop No. 220
Zoning Bylaw No. 2 / 7 Maps

Legend

R.M. of McKillop	Railway	Zoning Districts	Commercial / Light Industrial (C1)
Parcel	Highway	Agricultural / Resource 1 (AR1)	Country Residential (CR)
Indian Reserve	Arterial	Agricultural / Resource 2 (AR2)	Country Residential 1 (CR1)
Park	Collector	Watercourse	
Other Municipality	Waterbody		

FIGURE 2



Seal

The accuracy & completeness of information shown on this drawing is not guaranteed. It will be the responsibility of the user of the information shown on this drawing to locate & establish the precise location of all existing information whether shown or not.

Reeve

Administrator