

R.M. of McKillop No. 220
Zoning Bylaw No. 4 / 7 Maps

Legend























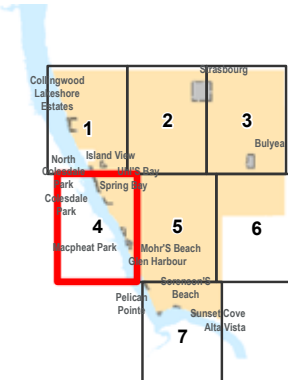
 R.M. of McKillop	 Railway	Zoning Districts	 Hamlet (H)
 Parcel	 Highway	 Agricultural / Resource 1 (AR1)	 Lakeshore Residential (LS1)
 Indian Reserve	 Arterial	 Agricultural / Resource 2 (AR2)	 Lakeshore Small Lot Residential (LS2)
 Park	 Collector	 Country Residential (CR)	 Recreation Resort (RR)
 Other Municipality	 Watercourse	 Country Residential 1 (CR1)	 Seal
	 Waterbody		

FIGURE 4

The accuracy & completeness of information shown on this drawing is not guaranteed. It will be the responsibility of the user of the information shown on this drawing to locate & establish the precise location of all existing information whether shown or not.



Reeve _____

Administrator _____