




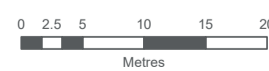


Legend

- |  |   |   |   |
|--|---|---|---|
|  R.M. of McKillop   |  Railway     | <b>Zoning Districts</b>   |  Lakeshore Residential (LS1) |
|  Parcel             |  Highway     |  Agricultural / Resource 1 (AR1) |   |
|  Indian Reserve     |  Arterial    |  Collector                       |   |
|  Park               |  Watercourse |   |   |
|  Other Municipality |  Waterbody   |   |   |

Seal

# Gibb's Beach



R.M. of McKillop No. 220

## Zoning Bylaw No. 8 / 18 Maps

Reeve

Administrator

The accuracy & completeness of information shown on this drawing is not guaranteed. It will be the responsibility of the user of the information shown on this drawing to locate & establish the precise location of all existing information whether shown or not.