















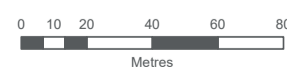


Legend

- | | | | |
|--|---|---|---|
|  R.M. of McKillop |  Railway | Zoning Districts |  Lakeshore Small Lot Residential (LS2) |
|  Parcel |  Highway |  Agricultural / Resource 1 (AR1) | |
|  Indian Reserve |  Arterial |  Park | |
|  Park |  Collector |  Watercourse | |
|  Other Municipality |  Waterbody | | |

Sorensen's Beach

Seal



The accuracy & completeness of information shown on this drawing is not guaranteed. It will be the responsibility of the user of the information shown on this drawing to locate & establish the precise location of all existing information whether shown or not.

R.M. of McKillop No. 220

Zoning Bylaw No. 13 / 18 Maps

Reeve

Administrator