
















Legend

- | | | | |
|--|---|---|---|
|  R.M. of McKillop |  Railway | Zoning Districts |  Country Residential 1 (CR1) |
|  Parcel |  Highway |  Agricultural / Resource 1 (AR1) |  Hamlet (H) |
|  Indian Reserve |  Arterial |  Country Residential (CR) | |
|  Park |  Collector | | |
|  Other Municipality |  Watercourse | | |
| |  Waterbody | | |



R.M. of McKillop No. 220

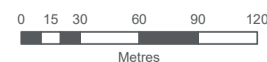
**Zoning Bylaw
No. 18 / 18 Maps**

Reeve

Administrator

Seal

Uhl's Bay



The accuracy & completeness of information shown on this drawing is not guaranteed. It will be the responsibility of the user of the information shown on this drawing to locate & establish the precise location of all existing information whether shown or not.

